


# Cairngorms National Park Local Development Plan **Action Programme** **June 2017**

---



## SECTION I: PURPOSE AND FORMAT

### Purpose

This Action Programme has been prepared to support the delivery of the Cairngorms National Park Local Development Plan 2015 (LDP). It identifies the actions which will help implement the vision, strategy and proposals of the LDP. It is the Cairngorm National Park Authority's (CNPA) main delivery tool for the LDP and will be used to help monitor progress.

The Town and Country Planning (Development Planning) (Scotland) Regulations 2008 requires Action Programmes to set out:

- A list of actions required to deliver each of the Plan's key policies and proposals;
- The organisation who is to carry out the action; and
- The broad timescale for carrying out each action.

However, Action programmes are now being promoted as a key tool for facilitating and supporting development delivery. Scottish Planning Policy (2014) emphasises that 'Action programmes should be actively used to drive delivery of planned developments: to align stakeholders, phasing, financing and infrastructure investment over the long term' (para. 31).

In addition, the Scottish Government has also produced draft [Planning Delivery Advice for Housing and Infrastructure](#) (2016) which specifically includes guidance for Action Programmes. As a result, the preparation of this Action Programme has included consulting with relevant bodies to include greater information about infrastructure requirements and constraints which may affect the delivery of sites.

The CNPA want this Action Programme to be a 'live' document that changes and adapts over time. The CNPA will review and publish a revision of it each year in order to reflect changes on the ground, demonstrate progress or problems in delivery, incorporate new actions and provide up to date information on the status and progress of sites over time for communities and developers.

The CNPA will also use the Action Programme to build a clearer evidence base for each of the allocated sites in the LDP, identifying constraints, or costs of developing sites and ways of resolving them. That information will be updated in each review of the Action Programme and available for developers and communities.

### Format

The Action Programme has six main sections:

Section	Page
<b>1. The Purpose and Format</b>	<b>1</b>
<b>2. Delivery Priorities for the year ahead</b>	<b>5</b>
<b>3. National Projects</b>	<b>8</b>
<b>4. Infrastructure Delivery and other Projects</b>	<b>11</b>
<b>5. Delivery of LDP Policy Framework</b>	<b>20</b>
<b>6. Monitoring</b>	<b>26</b>
<b>7. Development Land Supply Information</b>	<b>27</b>

## The role of partners

The Action Programme is prepared by the CNPA as the authority that prepares the Local Development Plan for the National Park. However, the CNPA is only one of many public bodies, private developers, landowners and communities who are responsible for delivering actions within it.

For example, most local authorities combine the roles of planning authority with housing authority, roads authority, education authority and delivery of services, each of which may help deliver the LDP for an area. In the Cairngorms National Park, the local authorities continue to do all those roles, with the CNPA sharing parts of the planning authority role. This means that our Action Programme relies heavily on the work of the local authorities and other public bodies as well as the owners of land, private developers and communities. There are too many to identify in detail, but some of the key roles are summarised below:

### Summary of partner roles

Partner	Responsible for:
<b>Cairngorms National Park Authority</b>	<ul style="list-style-type: none"> <li>• Coordination of delivery, monitoring and review of LDP and Action Programme.</li> <li>• Significant planning consents, monitoring and enforcement, delivery of efficient planning service for customers</li> <li>• Support and small-scale funding for corporate priorities</li> </ul>

<b>Local Authorities</b>	<ul style="list-style-type: none"> <li>• Planning consents, monitoring and enforcement, delivery of efficient planning service for customers.</li> <li>• Housing authority role including Housing Strategies, Strategic Housing Investment Plans, assess Housing Need and Demand.</li> <li>• Building Control, Roads, Waste, Education, Care services, Leisure, Business support, Environmental Health roles.</li> </ul>
<b>Scottish Water</b>	<ul style="list-style-type: none"> <li>• Infrastructure for and connections to public water supplies and waste water systems.</li> </ul> <p>Full details at <a href="http://www.scottishwater.co.uk">www.scottishwater.co.uk</a></p>
<b>Scottish Natural Heritage</b>	<ul style="list-style-type: none"> <li>• Advice and support on Natural Heritage in preparation of LDP and in planning applications for planning authorities and developers.</li> <li>• Regulation of Species Licences.</li> </ul> <p>Full details in <a href="#">SNH Service Statement</a></p>
<b>Scottish Environment Protection Agency</b>	<ul style="list-style-type: none"> <li>• Advice and support on Environmental issues in preparation of LDP and in planning applications for planning authorities and developers.</li> <li>• Environmental Regulations and Licensing.</li> </ul> <p>Full details at <a href="#">SEPA website</a></p>
<b>Other public bodies</b>	<ul style="list-style-type: none"> <li>• Advice and support during preparation of LDP and in planning applications for planning authorities and developers.</li> <li>• May invest in projects or programmes that support or are connected to the LDP</li> </ul>
<b>Developers, (including community groups or</b>	<ul style="list-style-type: none"> <li>• Undertake work to make effective planning applications, including seeking pre-application advice.</li> </ul>

<b>Public bodies when acting as a developer)</b>	<ul style="list-style-type: none"> <li>• Comply with planning consents and conditions.</li> <li>• Secure other required consents.</li> <li>• Keep planning authority informed of progress or problems with sites.</li> <li>• Secure funding, manage development process through to completion and disposal or sale of properties.</li> </ul>
<b>Communities and other groups</b>	<ul style="list-style-type: none"> <li>• Engage in LDP preparation and consultations.</li> <li>• Develop and review Community Action Plans.</li> <li>• Establish community development companies to coordinate and develop projects.</li> </ul>

### Links to other Plans and Strategies

The Local Development Plan and Action Programme help to deliver the plans and strategies of many organisations and for many issues across the National Park. In particular, the Cairngorms National Park Partnership Plan sets the context for the LDP and is the plan that coordinates the work of many partners in the National Park. The implementation of the LDP and Action Programme contribute to many of the Partnership Plan's outcomes and programmes. Other plans or strategies prepared for the Cairngorms National Park that will also support the implementation of the LDP include:

- National Park Economic Strategy
- The National Park Capital Investment Plan
- Tourism Action Plan for the Cairngorms National Park
- Cairngorms Nature Strategy and Action Plan
- Core Paths Plan

Other plans and strategies that are closely linked include:

- The local authorities' Housing Strategies, and Strategic Housing Investment Plans
- Regional Transport Strategies
- Area Waste Plans
- Local Authority capital investment plans
- Community Action Plans
- Plans of Community Planning Partnerships
- Catchment Management Plans

### Review of the Action Programme

The CNPA will review and republish the Action Programme annually. We expect the Action Programme to evolve over the life of the LDP as it is implemented, as sites move forward, and partners focus work around the Action Programme.

## Abbreviations used in the Action Programme

There are a number of organisations and terms that are used in the Action Programme frequently. Their names or terms have been abbreviated at some points in the document and are listed below.

### Organisations:

AC	Aberdeenshire Council
ACC	Aberdeen City Council
CBP	Cairngorms Business Partnership
CLP	Cairngorm Learning Partnership
FCS	Forestry Commission Scotland
FES	Forestry Enterprise Scotland
HES	Historic Environment Scotland
HIE	Highlands and Islands Enterprise
HITRANS	Highlands and Islands Transport Partnership
HLF	Heritage Lottery Fund
JHI	James Hutton Institute
LAs	all constituent Local Authorities
MC	Moray Council
NFUS	National Farmers Union Scotland
PKC	Perth & Kinross Council
RSPB	Royal Society for the Protection of Birds
SCI	Spey Catchment Initiative
SEPA	Scottish Environment Protection Agency
SS	Sportscotland
SNH	Scottish Natural Heritage
SSE	Scottish & Southern Energy
SW	Scottish Water
SYHA	Scottish Youth Hostelling Association

TGDT	Tomintoul and Glenlivet Development Trust
TGLP	Tomintoul and Glenlivet Landscape Partnership
TGWG	Tomintoul and Glenlivet Wildlife Group
THC	The Highland Council

### Other abbreviations:

FRA	Flood Risk Assessment
HRA	Habitats Regulations Assessment
LDP	Local Development Plan
NFM	Natural flood management
SEA	Strategic Environmental Assessment
WWTW	Waste Water Treatment Works

## SECTION 2: DELIVERY PRIORITIES FOR 2016/17

TABLE 1.1: DELIVERY PRIORITIES FOR 2016/17			
Action	Lead Agency	Other Partners	Timescale
➤ Continue to work with developer, agent and community of Carrbridge to prepare non-statutory guidance for the development of Carrbridge site H1	CNPA	Developer and Agent, Carrbridge Community Council, other community groups and THC	Completed. Development Brief approved for adoption in May 2017.
➤ Continue to work with landowners, agent, The Highland Council and community of Aviemore to prepare non-statutory guidance for the development of Highland Resort site	CNPA	Landowners, THC and Aviemore Community Council	Draft development brief approved for consultation. Aim to adopt in early 2018.
➤ Use HNDA's, Housing Strategies and local housing needs surveys to identify local housing need and demand requirements	CNPA	LAs, Developers, Communities, Estate Agents	Detailed evidence was produced in support of NPPP3 which was adopted on 1 <sup>st</sup> June. This evidence will be monitored and updated to inform the Main Issues Report for the next LDP.

<b>TABLE 1.1: DELIVERY PRIORITIES FOR 2016/17</b>			
<b>Action</b>	<b>Lead Agency</b>	<b>Other Partners</b>	<b>Timescale</b>
➤ <b>Carry out a review of infrastructure requirements for allocated development sites</b>	CNPA	Landowners, THC, Communities, Estate Agents, Infrastructure providers and consultees including SEPA, Scottish Water, SSE, Transport Scotland, Developers.	Completed. Ongoing monitoring
➤ <b>Undertake a programme of Town Centre Health checks</b>	CNPA		Completed. Health checks will continue to be undertaken a minimum of every 2 years.
➤ <b>Review Action Programme</b>	CNPA	All partners	Undertaken annually

**DELIVERY PRIORITIES FOR 2017/18**

<b>TABLE 1.2: DELIVERY PRIORITIES FOR 2017/18</b>			
<b>Action</b>	<b>Lead Agency</b>	<b>Other Partners</b>	<b>Timescale</b>
➤ Continue to work with landowners, agent, The Highland Council and community of Aviemore to prepare non-statutory guidance for the development of Highland Resort site	CNPA	Landowners, THC and Aviemore Community Council	Continued from 2016/17. Draft development brief to be consulted on in Summer 2017 and approved for adoption in early 2018.
➤ Use HNDA's, Housing Strategies and local housing needs surveys to identify local housing need and demand requirements	CNPA	LAs, Developers, Communities, Estate Agents	Housing evidence base will be monitored and updated as required to inform the Main Issues Report for the next LDP.
➤ Prepare advice on LDP developer obligations policy (to provide more clarity to officers and developers on where developer obligations will / will not be required)	CNPA	LA's, NHS	Advice to be published by end of March 2018.
➤ Develop further materials to raise awareness, understanding and expectations of good design in the Park (building on the success of the Design Awards 2016 competition)	CNPA		Ongoing throughout 2017/18.
➤ Review Action Programme	CNPA	All partners	Undertaken annually



## SECTION 3: NATIONAL PROJECTS

**TABLE 2: NATIONAL PROJECTS identified through the Scottish Government's National Planning Framework (NPF3).**

Proposal	Description	Timescale	Lead Agency	Other Partners	Notes
<b>A9 Dualling</b>	<p>Transport Scotland is taking forward design and construction of the A9 Dualling between Perth and Inverness.</p> <p>The project is being developed with a view to completing the overall dualling to:</p> <ul style="list-style-type: none"> <li>• improve the operational performance of the A9 by reducing journey times and improving journey time reliability</li> <li>• improve safety for motorised and non-motorised users by reducing accident severity and reducing driver stress</li> <li>• facilitate active travel within the corridor, and</li> <li>• improve integration with public transport facilities.</li> </ul>	By 2025	Transport Scotland		<p>The Scottish Ministers have committed to completing the dualling by 2025.</p> <p>Construction of the section between Kincaig and Dalraddy is due to be completed in summer 2017 and construction of the section between Luncarty and Pass of Birnam is due to start later in 2017.</p> <p>Information about the programme is available on Transport Scotland's web site at <a href="https://www.transport.gov.scot/projects/a9-dualling-perth-to-inverness/">https://www.transport.gov.scot/projects/a9-dualling-perth-to-inverness/</a></p> <p>CNPA has created an internal project to ensure coordination of National Park Authority input.</p>

**TABLE 2: NATIONAL PROJECTS identified through the Scottish Government's National Planning Framework (NPF3).**

Proposal	Description	Timescale	Lead Agency	Other Partners	Notes
Highland Mainline Rail improvements	<p>Transport Scotland, on behalf of Scottish Ministers is working with Network Rail to develop phase two of the scheme which aims to deliver:</p> <ul style="list-style-type: none"> <li>• an hourly service;</li> <li>• average journey time reductions of around 10 minutes between Inverness and Perth extended to Edinburgh and Glasgow; and</li> <li>• more efficient freight operations that better respond to the needs of customers.</li> </ul>	By 2019	Transport Scotland	Network Rail	<p>The project is on schedule for completion by March 2019 and is currently at the design stage.</p> <p>Further information available at:  <a href="https://www.transport.gov.scot/projects/highland-main-line/highland-main-line/">https://www.transport.gov.scot/projects/highland-main-line/highland-main-line/</a></p>

**TABLE 2: NATIONAL PROJECTS identified through the Scottish Government's National Planning Framework (NPF3).**

Proposal	Description	Timescale	Lead Agency	Other Partners	Notes
<b>Scottish Scenic Routes Initiative</b>	<ul style="list-style-type: none"> <li>The <u>Scenic Routes Initiative</u> is a project involving the installation of sculptures along scenic tourist routes. A scenic route is identified along the A939 and A93 from Blairgowrie to Grantown-on-Spey.</li> </ul>	2013 onwards	Scottish Government	CNPA	Three installations now open in 'Snow Roads' at Glenshee, Corragraff and Tomintoul. Cairngorms Business Partnership has secured funding from Scottish Enterprise for a two year £300k project to work with businesses and communities to develop the visitor experience along the route.
<b>Digital Scotland Superfast Broadband Programme</b>	<ul style="list-style-type: none"> <li>Development of a digital fibre infrastructure across Scotland that reaches 95% of premises.</li> <li>Further to this is the 'Reaching 100%' programme which aims to make superfast broadband available to all premises in Scotland by 2021.</li> </ul>	End of March 2018	Scottish Government	HIE, LAs and National Parks	Majority of the communities within the National Park are connected and plans in place to reach remaining settlements by March 2018.
<b>High Voltage Transmission Network</b>	<ul style="list-style-type: none"> <li>Beaulieu – Denny replacement line</li> </ul>	Line rationalisation scheme expected to be complete by end of summer 2017. Continued monitoring until 2020.	Scottish and Southern Energy		The main line now complete though the re-vegetation of two tacks is ongoing. Monitoring to ensure compliance with planning conditions for reinstatement of construction infrastructure (tracks) ongoing until 2020.

## SECTION 4: INFRASTRUCTURE DELIVERY AND OTHER PROJECTS

The infrastructure projects which are needed to deliver the vision of the LDP and projects that will support it.

**TABLE 3.1: INFRASTRUCTURE DELIVERY AND OTHER PROJECTS**

Settlement/ Project Name	Infrastructure/ Project Description	Status / Constraints	Timescale	Lead Agency	Other Partners
<b>Angus</b>					
<b>River South Esk Catchment Partnership</b>	<p>A public/private partnership that encourages voluntary partnership working and to take forward key actions from the South Esk Catchment Management Plan.</p> <p>Delivers projects to maintain, enhance and restore the catchment of the River South Esk with benefits for species, habitats, people, business and climate change adaptation.</p> <p>Further details of projects delivered to date can be found at: <a href="http://theriversouthesk.org/">http://theriversouthesk.org/</a></p>	<p>The River South Esk Catchment Management Plan (2009) has recently been reviewed and a new plan is to be developed and launched in 2018.</p> <p>Current and future projects include:</p> <ul style="list-style-type: none"> <li>• Invasive Non-Native Species control;</li> <li>• Native tree expansion;</li> <li>• Natural flood management;</li> <li>• Climate change adaptation and community flooding resilience; and</li> <li>• Working in partnership to deliver a wildlife tourism strategy for the area.</li> </ul>	Ongoing	River South Esk Catchment Partnership	South Esk Fisheries Board, Esk Rivers Fisheries Trust, Angus Council, SNH, SEPA, private sector representatives, RSPB, FCS, Montrose Port Authority, NFUS.

**TABLE 3.1: INFRASTRUCTURE DELIVERY AND OTHER PROJECTS**

Settlement/ Project Name	Infrastructure/ Project Description	Status / Constraints	Timescale	Lead Agency	Other Partners
<b>Aberdeenshire</b>					
<b>Dee Catchment Partnership</b>	<p>A public/private partnership that encourages closer partnership working and to take forward key actions from the Dee Catchment Management Plan (Dee CMP).</p> <p>Delivers projects to maintain, enhance and restore the catchment of the River Dee with benefits for species, habitats, people, business and climate change adaptation. Further details of projects delivered to date can be found at: <a href="http://www.deepartnership.org/">http://www.deepartnership.org/</a></p>	<p>Review of current Catchment Management Plan (2007) to start in 2017.</p> <p>3 year delivery plan currently identifies projects including:</p> <ul style="list-style-type: none"> <li>• Mapping opportunities for natural flood management (NFM); and</li> <li>• Delivering natural flood management.</li> </ul>	Ongoing	Dee Catchment Partnership	Dee District Salmon Fisheries Board, River Dee Trust, ACC, Aberdeen Harbour Board, AC, FCS, SEPA, SNH, JHI.
<b>Deeside Way</b>	Extension of Deeside Way between Braemar and old Brig o Dee	<p>Path specification</p> <p>Planning permission submission</p> <p>Funding and construction phase</p>	<p>Completed</p> <p>May 2017</p> <p>2018/19</p>	CNPA	Scottish Enterprise

**TABLE 3.1: INFRASTRUCTURE DELIVERY AND OTHER PROJECTS**

Settlement/ Project Name	Infrastructure/ Project Description	Status / Constraints	Timescale	Lead Agency	Other Partners
<b>Highland</b>					
<b>Review of Badenoch and Strathspey Healthcare facilities</b>	<p>As part of a NHS Highland review of healthcare facilities provision in Badenoch &amp; Strathspey, there is a proposal to replace the existing hospital facilities in Grantown-on-Spey and Kingussie with new community hospital facility in Aviemore.</p> <p>The future uses of the old hospital facilities and land still to be identified.</p>	Feasibility studies undertaken, funding secured and preferred site identified. Site purchase negotiations underway.	TBC	NHS Highland	CNPA, THC, Medical Practices, Communities
<b>Strathspey Railway Extension to Grantown</b>	Strathspey Railway Company's project 'Rails to Grantown', is focussed on bringing steam railway to Grantown-on-Spey from Broomhill. Project also requires crossing of A95 Trunk road, with opportunities for upgrading a section of the A95 and off-road link between Dulnain Bridge and Grantown-on-Spey.	EIA scoping completed and TAWS application comprising the road crossing, railway and railway station to be submitted.	Unknown	Strathspey Railway Co	Transport Scotland

**TABLE 3.1: INFRASTRUCTURE DELIVERY AND OTHER PROJECTS**

Settlement/ Project Name	Infrastructure/ Project Description	Status / Constraints	Timescale	Lead Agency	Other Partners
<b>Spey Catchment Initiative projects</b>	<p>A public/private partnership that encourages closer partnership working and to takes forward key actions from the Spey Catchment Management Plan (Spey CMP).</p> <p>Delivers projects to maintain, enhance and restore the catchment of the River Spey with benefits for species, habitats, people, business and climate change adaptation.</p> <p>Further details of projects delivered to date can be found at:  <a href="http://www.speyfisheryboard.com/spey-catchment-initiative-publications/">http://www.speyfisheryboard.com/spey-catchment-initiative-publications/</a></p>	<p>Entered a new 5 year phase (2017 -21) to deliver specific actions in the new 2016 Spey CMP.</p> <p>Activity delivered to meet 4 priority themes:</p> <ul style="list-style-type: none"> <li>• Delivering national and local government objectives for 2017-2022;</li> <li>• Sustainable flood management, focusing on NFM opportunities and demonstrating NFM techniques;</li> <li>• Improving riparian, riverine and wetland environments for multiple benefits; and</li> <li>• Education, awareness raising &amp; getting people involved in the catchment.</li> </ul>	Ongoing	Spey Catchment Initiative	Spey District Fisheries Board, CNPA, SNH, SEPA, FCS, Diageo, THC, MC, NFUS, RSPB.

**TABLE 3.1: INFRASTRUCTURE DELIVERY AND OTHER PROJECTS**

Settlement/ Project Name	Infrastructure/ Project Description	Status / Constraints	Timescale	Lead Agency	Other Partners
<b>Development of 'Active Aviemore' Project</b>	<p>The Scottish Government has agreed to fund the construction of a new £13m hospital in Aviemore. CNPA has identified this investment as a catalyst to deliver other strategic developments including Active Aviemore.</p> <p>This project aims to improve Aviemore's walking and cycling infrastructure, promote active travel and enhance the integration of social and health care facilities.</p>	<p>Initial stage of the project will engage with the Aviemore community, identify opportunities /challenges, develop project partnerships, and deliver concept plans by March 2018.</p> <p>The consultation and design work will be issued via tender to experienced urban designers/architects.</p>	2017 - 2020	CNPA	NHS Highland, Sustrans, THC
<b>An Camas Mòr</b>	<p>Development of a new community (1500 houses; associated business, community facilities and provision of infrastructure). Infrastructure required will include:</p> <ul style="list-style-type: none"> <li>• Road infrastructure, access and connectivity;</li> <li>• Servicing infrastructure e.g. water, waste water, electricity; and</li> <li>• Natural heritage, landscape and recreation.</li> </ul>	CNPA currently considering S42 planning application for amendment to condition 1 and issue of a new consent with revised periods for implementation.	2017 onwards	An Camas Mòr LLP/THC/ Aviemore Community Council	CNPA SNH



**TABLE 3.1: INFRASTRUCTURE DELIVERY AND OTHER PROJECTS**

Settlement/ Project Name	Infrastructure/ Project Description	Status / Constraints	Timescale	Lead Agency	Other Partners
<b>Cairngorm Mountain and Glenmore</b>	Development of a Strategy and Action Plan to:- <ul style="list-style-type: none"> <li>• Enhance the visitor experience to match the quality of environment</li> <li>• Enhance habitat and species conservation on a landscape scale</li> <li>• Support and enhance the regional economy</li> <li>• Create outdoor learning opportunities for all</li> </ul>	Strategy approved by CNPA Board in September 2016 and by all public sector partners later in 2016.  CNPA now working with two delivery groups to specifically improve public access and visitor experience as outlined in the strategy.	2015 on	Natural Retreats, FES, SYHA	Scottish Enterprise, CNPA, THC SS, SNH, HIE, Highlife Highland.

**TABLE 3.1: INFRASTRUCTURE DELIVERY AND OTHER PROJECTS**

Settlement/ Project Name	Infrastructure/ Project Description	Status / Constraints	Timescale	Lead Agency	Other Partners
Speyside Way	Speyside Way Extension Aviemore to Newtonmore	<p>Extension from Aviemore to Kincaig opened in September 2015.</p> <p>Preparation for next stage Kincaig to Kingussie underway for implementation 2017-2018.</p> <ol style="list-style-type: none"> <li>1. Proposed works to be delivered in 2017 include; Installation of new bridge at Auchernack; south of Grantown-on-Spey</li> <li>2. Construction of new 1 km path section at Inveruglas.</li> <li>3. Planning permission approval for new build sections at Inshriach to Ruthven.</li> </ol>	2019	CNPA	SUSTRANS

**TABLE 3.1: INFRASTRUCTURE DELIVERY AND OTHER PROJECTS**

Settlement/ Project Name	Infrastructure/ Project Description	Status / Constraints	Timescale	Lead Agency	Other Partners
<b>Moray</b>					
<b>Regeneration of Tomintoul and Glenlivet</b>	Support for projects being developed by the Tomintoul & Glenlivet Development Trust		Ongoing	Tomintoul and Glenlivet Development Trust	CNPA, HIE, MC, Crown Estate
<b>Tomintoul &amp; Glenlivet Landscape Partnership (TGLP)</b>	TGLP is a £3.6m project which is funded by the Heritage Lottery Fund (HLF) along with 10 partners. A total of 20 projects will be delivered covering the natural and cultural heritage of the Tomintoul & Glenlivet area. This will involve access improvements, training opportunities, habitat creation, developing a cultural archive, running events and involving the local community in music and art projects.	HLF funding bid for the Delivery phase was successful and permission to start was issued in November 2016. Delivery Phase underway.	November 2016 to September 2020	CNPA	Tomintoul and Glenlivet Development Trust, Crown Estate, RSPB, HIE, HES, CNPA, SCI, CLP, MC, TGWG.

<b>TABLE 3.2: WATER AND WASTE WATER INFRASTRUCTURE</b>					
<b>Settlement/ Project Name</b>	<b>Infrastructure/ Project Description</b>	<b>Status / Constraints</b>	<b>Timescale</b>	<b>Lead Agency</b>	<b>Other Partners</b>
<b>Aberdeenshire</b>					
<b>Dinnet</b>	Wastewater treatment is near to capacity – early discussions for options is required		TBC	Scottish Water	CNPA SEPA
<b>Highland</b>					
<b>Aviemore</b>	Aviemore wastewater network capacity	SEPA raise potential issues	2015 onwards	Scottish Water	
<b>Grantown on Spey</b>	Grantown on Spey wastewater treatment works	SEPA raise potential issues	Ongoing	Scottish Water	
<b>Newtonmore</b>	Newtonmore sewer network capacity	SEPA raise potential issues	Ongoing	Scottish Water	
<b>Moray</b>					
<b>Tomintoul</b>	Septic Tank operation/capacity	SEPA raise potential issues	Ongoing	Scottish Water	
<b>Perth &amp; Kinross</b>					
<b>Blair Atholl</b>	Wastewater treatment is over capacity – upgrading expected.			Scottish Water	CNPA SEPA

## SECTION 5: DELIVERY OF LOCAL DEVELOPMENT PLAN POLICY FRAMEWORK

The work that is needed to ensure the policy framework of the LDP is delivered.

**TABLE 4: DELIVERY OF LOCAL DEVELOPMENT PLAN POLICY FRAMEWORK**

Policy	Timescale	Description	Lead Agency	Other Partners	Notes
All policies	2015 on	Publish annual LDP monitoring and review report. Prepare additional non-statutory guidance if required.	CNPA		Published annually.
New Housing Development	2016/17	Undertake review of LDP allocated sites, consents and land supply effectiveness and constraints with developers/land owners.	CNPA	Developers and Landowners, THC, Communities, Estate Agents	Initial review undertaken – will be kept under review.
	Ongoing	Undertake detailed community-based assessments of housing needs as appropriate where communities have developed structures to take forward.	Housing Enabling Organisation	CNPA, Las, Community Groups	Community walkrounds undertaken to identify potential sites that could be taken forward for community owned / managed housing. Work ongoing.

**TABLE 4: DELIVERY OF LOCAL DEVELOPMENT PLAN POLICY FRAMEWORK**

Policy	Timescale	Description	Lead Agency	Other Partners	Notes
<b>New Housing Development</b>	Ongoing	Assist communities actively looking for ‘self-help’ solutions and work with these communities to help deliver specific projects.	Community support organisations	CNPA, LAs, Housing Enabling Orgs, Developers, Landowners,	Community walkrounds undertaken to identify potential sites that could be taken forward for community owned / managed housing. Work ongoing.
	2015 on	Build the case for more investment in Affordable Housing within the National Park as part of development of National Park Partnership Plan.	CNPA and LAs	Developers, communities	New targets for affordable housing set out in the approved NPPP 2017. To be delivered through next LDP.
	2016/17	Undertake a search for and review of potential sites for 100% affordable housing and affordable housing through cross-subsidy.	CNPA	LAs, Housing Enabling Orgs, Developers, Landowners, Communities	Community walkrounds undertaken to identify potential sites that could be taken forward for community owned / managed housing. Work ongoing.
<b>Supporting Economic Growth</b>	2015 on	Review demand and supply for business land and units within the National Park.	CNPA	LAs, CBP	Additional detail on available business land supply included in Table 6.5 of this report.

**TABLE 4: DELIVERY OF LOCAL DEVELOPMENT PLAN POLICY FRAMEWORK**

Policy	Timescale	Description	Lead Agency	Other Partners	Notes
	2015 on	Identify potential speculative business sites for next LDP.	CNPA	LAs, HIE, Developers, Landowners, CBP	‘Call for Sites and ideas’ undertaken to inform next LDP. Potential business sites to be assessed as part of this process.
	2015 on	Implement Cairngorms Economic Strategy.	CNPA	LAs, HIE, Developers, Landowners, CBP, Communities	In progress/ ongoing
	2015 on	Review Town Centre Health Checks.	CNPA		Undertaken annually
<b>Sustainable Design</b>	2016	Hold Design Awards and promote good practice through case studies.	CNPA	LA's, Developers, Communities	Awards launched April 2016, closing 1st July 2016. Judging was undertaken in summer 2016, with awards announced November 2016. Further initiatives to promote good design in the National Park to be progressed in 2017/18.

**TABLE 4: DELIVERY OF LOCAL DEVELOPMENT PLAN POLICY FRAMEWORK**

Policy	Timescale	Description	Lead Agency	Other Partners	Notes
<b>Natural Heritage</b>	2015 on	<p>The Capercaillie Framework project is based around the following objectives:</p> <ul style="list-style-type: none"> <li>• To build support for capercaillie conservation, helping people to understand and value their natural heritage, the benefits it can bring and how their actions can affect it;</li> <li>• To work with communities in the National Park to develop sustainable approaches to recreation, meeting residents' and visitors' needs whilst minimising impact on capercaillie; and</li> <li>• To develop a programme of conservation action including habitat expansion and improvement to support the long-term survival of the species.</li> </ul>	CNPA	SNH, RSPB, FCS Landowners	HLF bid submitted in June 2017 for 5 year project funding. This will comprise an 18 month Development phase and 3.5 year Delivery phase.
	2015 on	Identify phosphate thresholds for freshwater pearl mussels in river SACs. Adopt thresholds in management of water abstraction, waste water discharge through licensing and regulations.	Scottish Government, SNH, SEPA	CNPA, Scottish Water	Ongoing discussions at UK level so status for Scotland yet to be confirmed.
<b>Landscape</b>	Ongoing	Promote Landscape Toolkit for the Park.	CNPA		Ongoing



**TABLE 4: DELIVERY OF LOCAL DEVELOPMENT PLAN POLICY FRAMEWORK**

<b>Policy</b>	<b>Timescale</b>	<b>Description</b>	<b>Lead Agency</b>	<b>Other Partners</b>	<b>Notes</b>
<b>Siting &amp; Design of Digital Communications Equipment</b>	Ongoing	Monitor consents and development on the ground	CNPA		Ongoing
		Promote Landscape Toolkit for the Park to developers	CNPA	Mobile operators, Community Broadband Scotland	
<b>Renewable Energy</b>	2015 on	Monitor consents and development on the ground	CNPA		Ongoing
<b>Cultural Heritage</b>	2015 on	Review of conservation areas and identify any new conservation areas are required	CNPA	LAs	Focus on Highland and Moray areas. Work currently underway as part of a community led project to review the Grantown Conservation area.
<b>Resources</b>	2015 on	Identify land for active flood management and flood plain restoration	Catchment Management Partnerships	CNPA, SEPA, SNH	NPPP3 supports consideration of how natural flood management can be encouraged and supported.
<b>Developer Contributions</b>	2017/18	Produce Advice note on the application of developer contributions policy.	CNPA	LAs	Under Review

**TABLE 4: DELIVERY OF LOCAL DEVELOPMENT PLAN POLICY FRAMEWORK**

<b>Policy</b>	<b>Timescale</b>	<b>Description</b>	<b>Lead Agency</b>	<b>Other Partners</b>	<b>Notes</b>
<b>Community Information</b>	2015 onwards	Support communities to achieve their community objectives through Community Action Planning and Community Plan Partnerships	CNPA		Ongoing

## SECTION 6: MONITORING

The routine monitoring of the LDP and Action Programme. This will be reported in the review of the Action Programme and other routine monitoring reports each year.

<b>TABLE 5: MONITORING</b>				
<b>Action/Description</b>	<b>Timescale</b>	<b>Lead Agency</b>	<b>Other Partners</b>	<b>Notes</b>
<b>Delivery of Action Programme</b>	Annually	CNPA	LAs	
<b>Use of Policies</b>	Annually	CNPA	LAs	
<b>Planning Permissions and Completions</b>	Annually	CNPA	LAs	
<b>Housing Land Supply &amp; Effectiveness</b>	Annually	CNPA	LAs	
<b>Town Centre Health Checks</b>	Annually	CNPA	LAs	
<b>SEA - Monitor environmental effects of LDP</b>	Annually	CNPA		
<b>HRA – mitigation measures and effects on conservation objectives of European sites</b>	Annually	CNPA		

## SECTION 7: DEVELOPMENT LAND SUPPLY



This section of the Action Programme is used to assess progress and identify constraints or barriers to development of land and sites for housing, employment and community or other uses.



This section includes current allocations (identified as ‘H’ sites) as well as existing permissions (identified as ‘EP’ sites). Some sites have planning permission that has been granted over 3 years ago, however in many cases these have been implemented through the starting of construction or servicing of sites.

### *Infrastructure requirements*



Each site has also been assessed in respect of flooding, roads, water & drainage, electricity and education under the infrastructure requirements heading. These have been informed through consultation with the relevant authorities and each site has been colour coded to reflect its level of constraint.

	No significant infrastructure constraints affecting delivery of the site.
	Moderate constraints or further assessment required to determine the extent of constraint. Appropriate mitigation measures required.
	Significant infrastructure or other constraints that will make the development undeliverable.


<b>ABERDEENSHIRE</b> <b>TABLE 6.1</b>	Site details	Infrastructure requirements/ deliverability	Actions /deliverables	Timescales	Progress update
<b>BALLATER</b>					
<b>HI Monaltrie Park</b>					
 <p>1:10,000</p>	<p>Allocated for 50 residential units. Forms part of larger site with overall capacity for 250 units. Masterplan required for whole site.</p> <p><b>Owner / developer:</b> Invercauld Estates</p> <p><b>Planning status:</b> No current planning permission.</p>	<ul style="list-style-type: none"> <li>Flood risk assessment required (FRA);</li> <li>Two access roads and footpath connections required;</li> </ul>	<ul style="list-style-type: none"> <li>Preparation of a masterplan for the site is underway</li> </ul>	<p>Delivery from 2018</p>	<p>Pre-application discussions underway with relevant authorities</p> <ul style="list-style-type: none"> <li>There is housebuilder interest in developing the site</li> <li>A Flood Assessment (FRA) is being commissioned and will inform the Masterplan for the site.</li> </ul>
<b>BRAEMAR</b>					
<b>HI Chapel Brae</b>					
 <p>1:5000</p>	<p>Allocated for 6 residential units.</p> <p><b>Owner / developer:</b> Mar Estate</p> <p><b>Planning Status:</b> No current permissions.</p>	<p>No significant infrastructure constraints.</p> <p>Small risk of surface water flooding adjacent to site.</p>			<p>Owner is currently exploring options for the site.</p>

<b>ABERDEENSHIRE</b> <b>TABLE 6.1</b>	<b>Site details</b>	<b>Infrastructure requirements/ deliverability</b>	<b>Actions /deliverables</b>	<b>Timescales</b>	<b>Progress update</b>
<b>EP2/3 St Andrews Terrace and Kindrochit Court</b>					
 	<p>Sites have consent for a total of 41 residential units: EP2 (30 units) and EP3 (11 units).</p> <p><b>Owner / developer:</b> Gordon Land Ltd</p> <p><b>Planning Status:</b> Full planning permission for sites approved April 2014 (07/219/CP and 07/223/CP).</p>	<p><b>EP2</b></p> <ul style="list-style-type: none"> <li>• WWTW (Waste water treatment works) will require expansion to accommodate development</li> <li>• Overhead line to be diverted / undergrounded</li> <li>• Road improvements will be required outwith the site to provide adequate access.</li> </ul> <p><b>EP3</b></p> <ul style="list-style-type: none"> <li>• WWTW will require expansion to accommodate development.</li> <li>• Minimum junction visibility standards are required for the site and roads construction consent required.</li> </ul>	<p>Permission now implemented.</p>	<p>2017</p>	<p>Site works underway.</p>

Reproduced by permission of Ordnance Survey on behalf of HMSO. © Crown copyright and database right 2017. All rights reserved. Ordnance Survey Licence number 100040965 Cairngorms National Park Authority. © Getmapping



<b>ABERDEENSHIRE</b> <b>TABLE 6.1</b>		Site details	Infrastructure requirements/ deliverability	Actions /deliverables	Timescales	Progress update
<b>EP4 Invercauld Farm</b>						
		<p>Existing consent for 4 remaining residential units (part of a larger 13 unit development).</p> <p><b>Owner:</b> Invercauld Estates</p> <p><b>Planning Status:</b> Full permission approved November 2007 (05/168/CP) which has been implemented through the construction of a part of the site.</p>	<p>No significant constraints / infrastructure requirements.</p>			<p>Site is substantially complete with 4 units remaining to be developed.</p>
<b>DINNET</b>						
<b>H1: Land to the West and H2: Land to the East</b>						
		<p>H1 is allocated for 4 residential units.</p> <p><b>Owner / developer:</b> Dinnet and Kinnord Estates</p> <p><b>Planning Status:</b> No current permissions.</p>	<ul style="list-style-type: none"> <li>Part of site lies within medium likelihood of fluvial flooding and will require FRA.</li> <li>WWTW upgrade may be required.</li> <li>Footpath, street lighting and speed limit should be extended to site.</li> </ul>			<p>Owner is currently exploring options for the site.</p>



Reproduced by permission of Ordnance Survey on behalf of HMSO. © Crown copyright and database right 2017. All rights reserved. Ordnance Survey Licence number 100040965 Cairngorms National Park Authority. © Getmapping

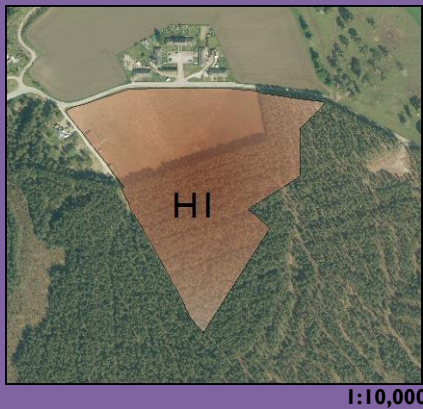
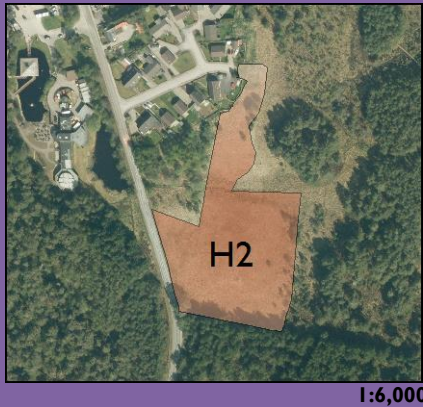
<b>ABERDEENSHIRE</b> <b>TABLE 6.1</b>	<b>Site details</b>	<b>Infrastructure requirements/ deliverability</b>	<b>Actions /deliverables</b>	<b>Timescales</b>	<b>Progress update</b>
 <p>1:7,000</p>	<p>H2 is allocated for 15 residential units.</p> <p><b>Owner / developer:</b> Dinnet and Kinnord Estates</p> <p><b>Planning Status:</b> No current permissions.</p>	<ul style="list-style-type: none"> <li>• Site adjacent to area of medium likelihood of fluvial flooding and will require FRA.</li> <li>• WWTW upgrade may be required. Footpath, street lighting and speed limit should be extended to site.</li> <li>• Transformer capacity to be determined and overhead lines would need to be diverted or undergrounded.</li> </ul>			<p>Owner is currently exploring options for the site.</p>

Reproduced by permission of Ordnance Survey on behalf of HMSO. © Crown copyright and database right 2017. All rights reserved. Ordnance Survey Licence number: 100040965 Cairngorms National Park Authority. © Getmapping





HIGHLAND TABLE 6.2	Site details	Infrastructure requirements/ site constraints	Actions /deliverables	Timescale	Progress update
<b>AN CAMAS MOR</b>					
<b>An Camas Mor</b>					
 <p>1:35,000</p>	<p>Existing consent for development of a new community (1500 houses; associated business, community facilities and provision of infrastructure).</p> <p><b>Owner / developer:</b> An Camas Mor LLP</p> <p><b>Planning status:</b> Planning Permission in principle (09/155/CP, expires March 2017). Further submission required prior to expiry.</p>	<ul style="list-style-type: none"> <li>• Growth project for WWTW required.</li> <li>• Feasibility study required for phasing of development for most appropriate electricity connection options.</li> <li>• Education requirements to be assessed.</li> </ul>	<p>CNPA currently considering S42 planning application for amendment to condition I and issue of a new consent with revised periods for implementation.</p>	<p>2017 for determination of planning application</p>	<p>Planning permission pending.</p>
<b>AVIEMORE</b>					
<b>EPI Horsefield – Aviemore Highland Resort</b>					
 <p>1:10,000</p>	<p>Site has planning permission for 140 residential units. It forms part of the wider Aviemore Highland Resort site and will be included within the masterplan for the Resort.</p> <p><b>Owner/developer:</b> McDonald Hotels</p> <p><b>Planning Status:</b> Full permission approved March 2008 (05/306/CP) which has been implemented through the construction of part of the site.</p>	<p>Site has been partially constructed. No significant infrastructure constraints.</p>	<p>Preparation of a development brief for the wider Aviemore Highland Resort Site is being progressed which incorporates EPI.</p>	<p>Consultation on draft development brief in 2017 and adoption in 2018.</p>	<p>A small section of affordable housing is complete.</p>

HIGHLAND TABLE 6.2	Site details	Infrastructure requirements/ site constraints	Actions /deliverables	Timescale	Progress update
AVIEMORE					
EP2 / EP3: Dalfaber					
 <p>1:14,000</p>	<p>Sites have capacity for 114 residential units (previously allocated) and consent for 93 units.</p> <p><b>Owner / developer:</b> Reidhaven and Seafeld Estates</p> <p><b>Planning Status:</b> Planning permission granted at appeal in March 2016.</p>	No significant infrastructure constraints.	Further details of design to be submitted for approval for consents to be implemented.	2017/18	Owner progressing site.
BOAT OF GARTEN					
EPI: West of Boat of Garten					
 <p>1:6,000</p>	<p>Site has consent for 32 residential units.</p> <p><b>Owner / developer:</b> Davall Developments Ltd</p> <p><b>Planning Status:</b> Full permission approved October 2014 (2013/0115/DET).</p>	Under construction			



HIGHLAND TABLE 6.2	Site details	Infrastructure requirements/ site constraints	Actions /deliverables	Timescale	Progress update
<b>CARR-BRIDGE</b>					
<b>H1: Carr Road</b>					
	<p>Site is allocated for 72 residential units.</p> <p><b>Owner / developer:</b> Tulloch Homes</p> <p><b>Planning Status:</b> No current permission.</p>	<ul style="list-style-type: none"> <li>• Feasibility of public sewer connection to be established.</li> <li>• Transport statement required to detail accessibility for all modes of transport.</li> <li>• Upgrading of electricity supply may be required.</li> </ul>	Submission of planning application to progress the site.	Unknown	Development Brief approved by Committee in May 2017 and has now been published.
<b>H2: Crannich Park</b>					
	<p>Site is allocated for 22 residential units.</p> <p><b>Owner / developer:</b> Tulloch Homes / Highland Council</p> <p><b>Planning Status:</b> No current permission.</p>	<p>Potential constraints in respect of:</p> <ul style="list-style-type: none"> <li>• Groundwater and drainage</li> </ul> <p>No significant infrastructure constraints.</p>	Submission of planning application.	2017	Planning application is being progressed by Highland Council which will include open market and affordable homes (approximately half of each).

Reproduced by permission of Ordnance Survey on behalf of HMSO. © Crown copyright and database right 2017. All rights reserved. Ordnance Survey Licence number 100040965 Cairngorms National Park Authority. © Getmapping



HIGHLAND TABLE 6.2	Site details	Infrastructure requirements/ site constraints	Actions /deliverables	Timescale	Progress update
<b>CROMDALE</b>					
<b>EPI: Auchroisk Park</b>					
 <p>1:7,000</p>	<p>Site has consent for 22 plots dating back from 1998.</p> <p><b>Owner / developer:</b> Site is subdivided for self-build plots.</p> <p><b>Planning Status:</b> Permission granted in 1998 (BS/97/224) which has been implemented through individual detailed planning applications and completion of 2 units.</p>	<p>Potential constraints in respect of:</p> <ul style="list-style-type: none"> <li>• Marketability</li> </ul> <p>No significant infrastructure constraints.</p>	Marketing sites	2017 - ongoing	2 units completed. The remaining plots are currently being marketed.
<b>HI: Kirk Road</b>					
 <p>1:6000</p>	<p>Site allocated for 20 residential units.</p> <p><b>Owner / developer:</b> George McConachie</p> <p><b>Planning Status:</b> No current permission.</p>	<p>Potential constraints in respect of:</p> <ul style="list-style-type: none"> <li>• Traffic impact on Kirk Road / A95 junction.</li> </ul> <p>No significant infrastructure constraints.</p>			Owner currently exploring options for the site.



Reproduced by permission of Ordnance Survey on behalf of HMSO. © Crown copyright and database right 2017. All rights reserved. Ordnance Survey Licence number 100040965 Cairngorms National Park Authority. © Getmapping





HIGHLAND TABLE 6.2	Site details	Infrastructure requirements/ site constraints	Actions /deliverables	Timescale	Progress update
<b>DALWHINNIE</b>					
<b>H1: Opposite Community Hall</b>					
	<p>Site allocated for 6 units.</p> <p><b>Owner / developer:</b> Unknown</p> <p><b>Planning Status:</b> No current permission.</p>	<p>Potential constraints in respect of:</p> <ul style="list-style-type: none"> <li>• Marketability</li> </ul> <p>Site lies within the medium likelihood fluvial flood extent. Site unlikely to be suitable for development.</p>			No current progress.
<b>H2: Land by Garage</b>					
	<p>Allocated for 6 units.</p> <p><b>Owner / developer:</b> Unknown</p> <p><b>Planning Status:</b> No current permission.</p>	<p>Potential constraints in respect of:</p> <ul style="list-style-type: none"> <li>• Marketability</li> </ul> <p>Site close to medium likelihood flood extent and FRA required. Overhead line required to be diverted / undergrounded.</p>			No current progress.

Reproduced by permission of Ordnance Survey on behalf of HMSO. © Crown copyright and database right 2017. All rights reserved. Ordnance Survey Licence number 100040965 Cairngorms National Park Authority. © Getmapping

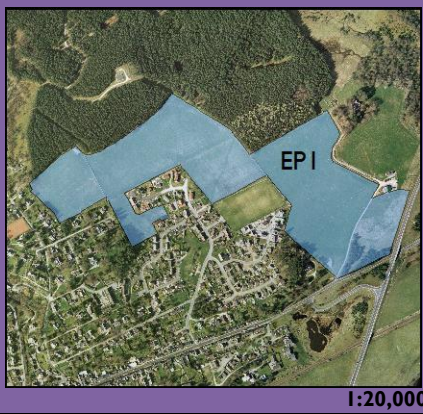

HIGHLAND TABLE 6.2	Site details	Infrastructure requirements/ site constraints	Actions /deliverables	Timescale	Progress update
<b>DULNAIN BRIDGE</b>					
<b>HI: West of play area</b>					
 <p>1:6,000</p>	<p>Allocated for 30 residential units.</p> <p><b>Owner / developer:</b> Reidhaven and Seafeld Estates</p> <p><b>Planning Status:</b> No current permission.</p>	<ul style="list-style-type: none"> <li>• WWT capacity under review and may need to be increased.</li> <li>• Junction improvements required at School Road /Fraser Road and pedestrian and cycle links.</li> <li>• Overhead lines traversing the site will require diverting or undergrounding.</li> </ul>	Submission of planning application	2017/18	A Development Brief for the site was approved in 2015. Planning application process expected to commence.
<b>EPI: Adjacent to A938</b>					
 <p>1:6,000</p>	<p>Site has consent for the formation of an access road and sewage pumping station and subdivision of land to form 10 house plots.</p> <p><b>Owner / developer:</b> Muckrach Estate / Savills</p> <p><b>Planning Status:</b> Full permission (04/00118/FULBS) approved 2010.</p>	No significant infrastructure constraints. There is a drain within the site boundary and further flood risk information may be required for any amendments to the planning permission.	Marketing of site	2017	The bellmouth junction with the A938 has been constructed.



HIGHLAND TABLE 6.2	Site details	Infrastructure requirements/ site constraints	Actions /deliverables	Timescale	Progress update
GRANTOWN-ON-SPEY					
HI: Beachen Court					
 <p>1:10,000</p>	<p>Site allocated for 50 units. Two separate applications pending for 43 units and 10 affordable units.</p> <p><b>Owner / developer:</b> Reidhaven Estates and Highland Council.</p> <p><b>Planning Status:</b> Planning permission approved in October 2016 (2015/0394/DET and 2016/0060/DET).</p>	Under construction			
EPI: Strathspey Hotel					
 <p>1:2,500</p>	<p>Site has consent to convert the existing hotel into 3 residential units and 4 flats on land to the rear of the hotel.</p> <p><b>Owner / developer:</b> Tyree Investments Ltd</p> <p><b>Planning Status:</b> Full permission approved in January and February 2016 (15/02983/FUL and 15/02789/FUL).</p>	No significant infrastructure constraints.	Obtain Building Warrant  Construction start date	Complete  Summer 2016	The land to the rear of the former hotel will be developed first, with an aim to start in Summer 2017.



HIGHLAND TABLE 6.2	Site details	Infrastructure requirements/ site constraints	Actions /deliverables	Timescale	Progress update
<b>H2: Castle Road</b>					
 <p>1:8,000</p>	<p>Site is allocated for 20 residential units.</p> <p><b>Owner / developer:</b> Reidhaven Estates</p> <p><b>Planning Status:</b> No current permission.</p>	<ul style="list-style-type: none"> <li>• Roads to be designed to adoptable standard with appropriate access visibility.</li> <li>• Overhead low voltage network crossing on the site which requires to be addressed.</li> </ul>	Proposed delivery of site	2017-2020	Site owner is currently focusing on the delivery of site H1 in Grantown before progressing H2.
<b>KINCRAIG</b>					
<b>H1: Opposite School</b>					
 <p>1:10,000</p>	<p>Site is allocated for 40 residential units.</p> <p><b>Owner:</b> Alvie &amp; Dalraddy Estates</p> <p><b>Planning Status:</b> No current permission.</p>	<ul style="list-style-type: none"> <li>• Some surface water flood extent and small watercourse on the site.</li> <li>• Overhead lines may need to be diverted / undergrounded.</li> </ul>			A Development Brief for the site was approved in 2015.

Reproduced by permission of Ordnance Survey on behalf of HMSO. © Crown copyright and database right 2017. All rights reserved. Ordnance Survey Licence number 100040965 Cairngorms National Park Authority. © Getmapping




HIGHLAND TABLE 6.2	Site details	Infrastructure requirements/ site constraints	Actions /deliverables	Timescale	Progress update
<b>KINGUSSIE</b>					
<b>EP1: Land between Ardbroilach Road and Craig an Darach</b>					
	<p>Site has consent for 300 units, economic development uses; community uses including infrastructure, landscaping etc.</p> <p><b>Owner:</b> Davall Developments Ltd</p> <p><b>Planning Status:</b> Planning permission granted (2015/0316/DET and 2015/0317/DET).</p>	<p>No significant infrastructure constraints.</p> <p>Overhead network crossing the site requires to be diverted or undergrounded.</p>	<p>Planning permission granted.</p>	<p>2017</p>	<p>Suspensive conditions to be discharged.</p>
<b>KINGUSSIE</b>					
<b>EP2: St Vincent's Terrace</b>					
	<p>Site has consent for 4 residential units.</p> <p><b>Owner / developer:</b> Allan Munro Construction Ltd</p> <p><b>Planning Status:</b> Permission approved at appeal for plot layout in 2009 (08/184/CP). Full permission for individual plots approved 2014.</p>	<p>No significant constraints.</p>	<p>Planning conditions of individual plots to be discharged.</p>	<p>2017</p>	<p>Conditions to be discharged.</p>

HIGHLAND TABLE 6.2	Site details	Infrastructure requirements/ site constraints	Actions /deliverables	Timescale	Progress update
<b>NETHYBRIDGE</b>					
<b>HI: Craigmore Road</b>					
 <p>1:6,000</p>	<p>Site allocated for 15 residential units.</p> <p><b>Owner:</b> Tulloch Homes</p> <p><b>Planning Status:</b> No current permission.</p>	<p>Potential constraints in respect of:</p> <ul style="list-style-type: none"> <li>• Natural heritage</li> <li>• Small watercourse adjacent to site and further flood risk information will be required</li> <li>• Overhead network crossing the site will require diverting or undergrounding.</li> </ul>			No progress.
<b>NEWTONMORE</b>					
<b>HI: Land between Perth Road and Station Road</b>					
 <p>1:15,000</p>	<p>Site allocated for 120 residential units.</p> <p><b>Owner:</b> Tulloch Homes</p> <p><b>Planning Status:</b> Full permission for 81 units approved in 2009 (07/230/CP). A Development Brief for the site has been approved (2015).</p>	<b>Under construction</b>			


MORAY TABLE 6.3	Site details	Infrastructure requirements/ site constraints	Actions /deliverables	Timescales	Progress update
<b>TOMINTOUL</b>					
<b>H1: Land to North East</b>					
 1:6,000	<p>Site allocated for 8 residential units.</p> <p><b>Owner / developer:</b> The Crown Estate</p> <p><b>Planning status:</b> No current permission.</p>	<p>Potential constraints in respect of:</p> <ul style="list-style-type: none"> <li>• Marketability</li> </ul> <p>No significant infrastructure constraints.</p>			No progress.
<b>H2: Lecht Drive</b>					
 1:6,000	<p>Site allocated for 8 residential units.</p> <p><b>Owner / developer:</b> The Crown Estate</p> <p><b>Planning status:</b> No current permission.</p>	<p>Potential constraints in respect of:</p> <ul style="list-style-type: none"> <li>• Marketability</li> </ul> <p>No significant infrastructure constraints.</p>			No progress.

Reproduced by permission of Ordnance Survey on behalf of HMSO. © Crown copyright and database right 2017. All rights reserved. Ordnance Survey Licence number 100040965 Cairngorms National Park Authority. © Getmapping

Site	Site details	Infrastructure requirements/ site constraints	Actions /deliverables	Timescales	Progress update
<b>EP2: 57 Main Street</b>					
	<p>Site has consent for 8 residential units.</p> <p><b>Owner / developer:</b> William Lippe Architects</p> <p><b>Planning Status:</b> Full permission approved March 2008 (07/418/CP).</p>	<p><b>Under construction</b></p>			

Reproduced by permission of Ordnance Survey on behalf of HMSO. © Crown copyright and database right 2017. All rights reserved. Ordnance Survey Licence number 100040965 Cairngorms National Park Authority. © Getmapping

**PERTH & KINROSS**  
**TABLE 6.4**

Site details	Infrastructure requirements/ site constraints	Actions /deliverables	Timescales	Progress update
<b>KILLIECRANKIE</b>				
<b>EPI: Railway Yard</b>				
 <p>Site has consent for 6 residential units.</p> <p><b>Owner / agent:</b> Discovery Homes</p> <p><b>Planning Status:</b> Full permission approved 2010 (07/02013/FLL) and building warrant approved January 2015.</p>	No significant infrastructure constraints.	Development of site	Early 2018	Current issues with drainage layout which are being progressed with Scottish Water.

Reproduced by permission of Ordnance Survey on behalf of HMSO. © Crown copyright and database right 2017. All rights reserved. Ordnance Survey Licence number 100040965 Cairngorms National Park Authority.

**TABLE 6.5: Sites removed from Action Programme since last update**

Location	LDP ref	Site name	Update
Ballater	H2	Sir Patrick Geddes Way	Development complete.
Braemar	EPI	Balnellan Road	Development complete.
Aviemore	EP4	Grampian Road	Development complete.
Aviemore	EP5	High Burnside	Development complete.
Aviemore	EP6	Milton Place	Development complete.
Aviemore	EP7	Granish Way	Development complete.
Dalnain Bridge	EP2	Church Terrace	Planning permission expired.
Kincraig	EPI	Ardgeal	Development complete.

**Employment Land Supply**

<b>TABLE 6.6</b>	<b>Site</b>	<b>Type of Development</b>	<b>Current use / status</b>	<b>Total Area (Ha)</b>	<b>Available supply – Estimated (Ha)</b>	<b>Progress</b>
<b>Aberdeenshire</b>						
<b>Ballater</b>	ED1: Ballater Business Park	Economic	In operation / existing use	<b>0.59</b>	<b>0</b>	
	TI: Caravan Park	Tourism	In operation / existing use	<b>2.75</b>	<b>0</b>	
<b>Braemar</b>	ED1: The Ambulance Station	Economic		<b>0.11</b>	<b>0.11</b>	Comprises 2 sites.
	ED2: The Mews	Economic	In operation / existing use	<b>0.30</b>	<b>0</b>	
	TI: Caravan Park	Tourism	In operation / existing use	<b>4.62</b>	<b>0</b>	
<b>TOTAL</b>				<b>8.37</b>	<b>0.11</b>	
<b>Highland</b>						
<b>An Camas Mor</b>	EP: An Camas Mor	Mixed use development	Undeveloped – proposal is for a new settlement which will include a proportion of employment land.	<b>1.57</b>	<b>1.57</b>	
<b>Aviemore</b>	ED1: Dalfaber Industrial Estate	Economic	Existing use as industrial estate	<b>7.06</b>	<b>0.5</b>	
	ED2: South of Dalfaber Industrial Estate	Economic	Site currently vacant	<b>3.53</b>	<b>3.53</b>	Site identified as preferred option for new hospital.
	ED3: Myrtlefield Industrial Estate	Economic	In operation / existing use	<b>1.18</b>	<b>0</b>	
	ED4: Supermarket Site	Economic	In operation as Tesco store	<b>0.52</b>	<b>0</b>	



<b>TABLE 6.6</b>	<b>Site</b>	<b>Type of Development</b>	<b>Current use / status</b>	<b>Total Area (Ha)</b>	<b>Available supply – Estimated (Ha)</b>	<b>Progress</b>
<b>Boat of Garten</b>	EP8: Aviemore Highland Resort	Economic	In operation / existing use	<b>24</b>	<b>3.53</b>	A development brief for the site is being progressed to inform future applications. It will be published for consultation in late summer 2017.
	ED1: Steam Railway Station	Economic	In operation / existing use	<b>2.72</b>	<b>0</b>	
	TI: Caravan Park	Tourism	In operation / existing use	<b>2.30</b>	<b>0</b>	
	ED1: Land at Railway Station	Economic		<b>2.21</b>	<b>2.21</b>	
	ED2: Garage	Economic	In operation / existing use	<b>0.29</b>	<b>0</b>	
	TI: Landmark	Tourism	In operation / existing use	<b>12.62</b>	<b>0</b>	
	ED1: The Smoke House	Economic		<b>0.26</b>	<b>0</b>	
	ED1: Garage	Economic	In operation / existing use	<b>0.30</b>	<b>0.10</b>	
	ED1: Garage	Economic	In operation / existing use	<b>0.14</b>	<b>0</b>	
	TI: The Camp Site	Tourism	In operation/ existing use	<b>10.41</b>	<b>0</b>	CNPA now working with

<b>TABLE 6.6</b>	<b>Site</b>	<b>Type of Development</b>	<b>Current use / status</b>	<b>Total Area (Ha)</b>	<b>Available supply – Estimated (Ha)</b>	<b>Progress</b>
<b>Grantown-on-Spey</b>  <b>Inverdrue and Coylumbridge</b>  <b>Kincraig</b>  <b>Kingussie</b>	T2: Glenmore Lodge	Tourism	In operation / existing use. Cairngorm and Glenmore Strategy was approved in September 2016.	<b>6.35</b>	<b>0</b>	two delivery groups to specifically improve public access and visitor experience as outlined in the strategy.
	ED1: Woodlands Industrial Estate	Economic	In operation / existing use	<b>7.46</b>	<b>1.94</b>	
	T1: Caravan Park	Tourism	In operation / existing use	<b>8.56</b>	<b>0</b>	
	T1: Caravan Park	Tourism	Existing Use on part of site	<b>1.23</b>	<b>0</b>	
	ED1: Baldow Smiddy	Economic	In operation / existing use	<b>0.29</b>	<b>0</b>	
	ED1: West of Spey Street	Economic		<b>1.37</b>	<b>0.29</b>	
	ED2: Council Depot	Economic	In operation / existing use	<b>0.86</b>	<b>0</b>	
	ED3: McCormack's Garage	Economic	In operation / existing use	<b>0.09</b>	<b>0</b>	
	T1: Caravan Park	Tourism	In operation / existing use	<b>2.68</b>	<b>0</b>	
	EPI: Land between Ardbroilach Rd and Craig an Darach	Mixed use – including small proportion of employment land.	Planning permission approved.	<b>2.15</b>	<b>2.15</b>	2.15Ha is approximate area of employment land which forms part of larger site (Approx 18.5 Ha).



<b>TABLE 6.6</b>	<b>Site</b>	<b>Type of Development</b>	<b>Current use / status</b>	<b>Total Area (Ha)</b>	<b>Available supply – Estimated (Ha)</b>	<b>Progress</b>
<b>Newtonmore</b>	ED1: Rear of Cafe	Economic		<b>1.32</b>	<b>0.73</b>	
	ED2: Industrial Park	Economic	In operation / existing use	<b>3.97</b>	<b>1.19</b>	
<b>TOTAL</b>				<b>105.44</b>	<b>17.74</b>	
<b>Moray</b>						
<b>Tomintoul</b>	ED1: Garage to north	Economic	In operation / existing use	<b>0.68</b>	<b>0</b>	
	ED2/3: By A939	Economic	Existing use	<b>2.46</b>	<b>1.55</b>	
	T1: Tomintoul	Tourism		<b>1.64</b>	<b>1.37</b>	
<b>TOTAL</b>				<b>4.78</b>	<b>2.92</b>	
<b>Perth &amp; Kinross</b>						
<b>Blair Atholl</b>	ED1: Blair Atholl Business site	Economic	In operation / existing use	<b>3.51</b>	<b>0</b>	
	T1: Caravan Park	Tourism	In operation / existing use	<b>12.42</b>	<b>0</b>	
	EP1: Adjacent to Blair Atholl Hotel	Economic	In operation / existing use	<b>0.17</b>	<b>0</b>	
	EP2: Ranger Base	Tourism	In operation / existing use	<b>0.37</b>	<b>0</b>	
	EP3: Caravan Park	Tourism	Extension to Caravan Park	<b>5.3</b>	<b>3.2</b>	
<b>TOTAL</b>				<b>21.77</b>	<b>3.2</b>	

<b>Total Employment Land Area (Ha)</b>	<b>Available Supply Estimated (Ha)</b>
<b>140.36</b>	<b>23.97</b>

**Community and other sites**

<b>Table 6.6</b>	<b>Site</b>	<b>Proposed / potential use</b>	<b>Current use / status</b>	<b>Progress</b>
<b>Aberdeenshire</b>				
<b>Ballater</b>	C1: Old School Site	Development of the site must benefit the community. Possible uses may include affordable housing, open market housing, mixed use, recreation or tourism.	Site has been sold and owner is progressing application to develop for affordable housing.	Planning application to be submitted in 2017.
<b>Braemar</b>	C1: Site north of St Andrew's Terrace	Site provides development opportunity to support the sustainable economic stability of the community and provide enhanced community facilities.		
<b>Highland</b>				
<b>Aviemore</b>	C1: Land between the Bowling Green and Railway line	Protected for community use.		
	C2: Former school playing fields	Allocated for community use.		
<b>Grantown-on-Spey Kingussie</b>	C1: Site adjacent to play area	Site provides opportunity for development which supports the needs for the community.		
	C1/C2: Community car parks	The community car parks will be protected from development.		Site contains surface water flooding issues.
<b>Moray</b>				
<b>Tomintoul</b>	C1: Old School site	Site provides development opportunity to support the sustainable economic stability of the community and provide enhanced community facilities.		Site has now been sold privately.
<b>Perth &amp; Kinross</b>				
<b>Blair Atholl</b>	C1: River Tilt Caravan Park	Existing tourism site provides opportunity for re-development to benefit the community. Possible uses may include affordable housing, open market housing, mixed use, recreation or tourism.	Site is currently in use as a Caravan Park.	

