

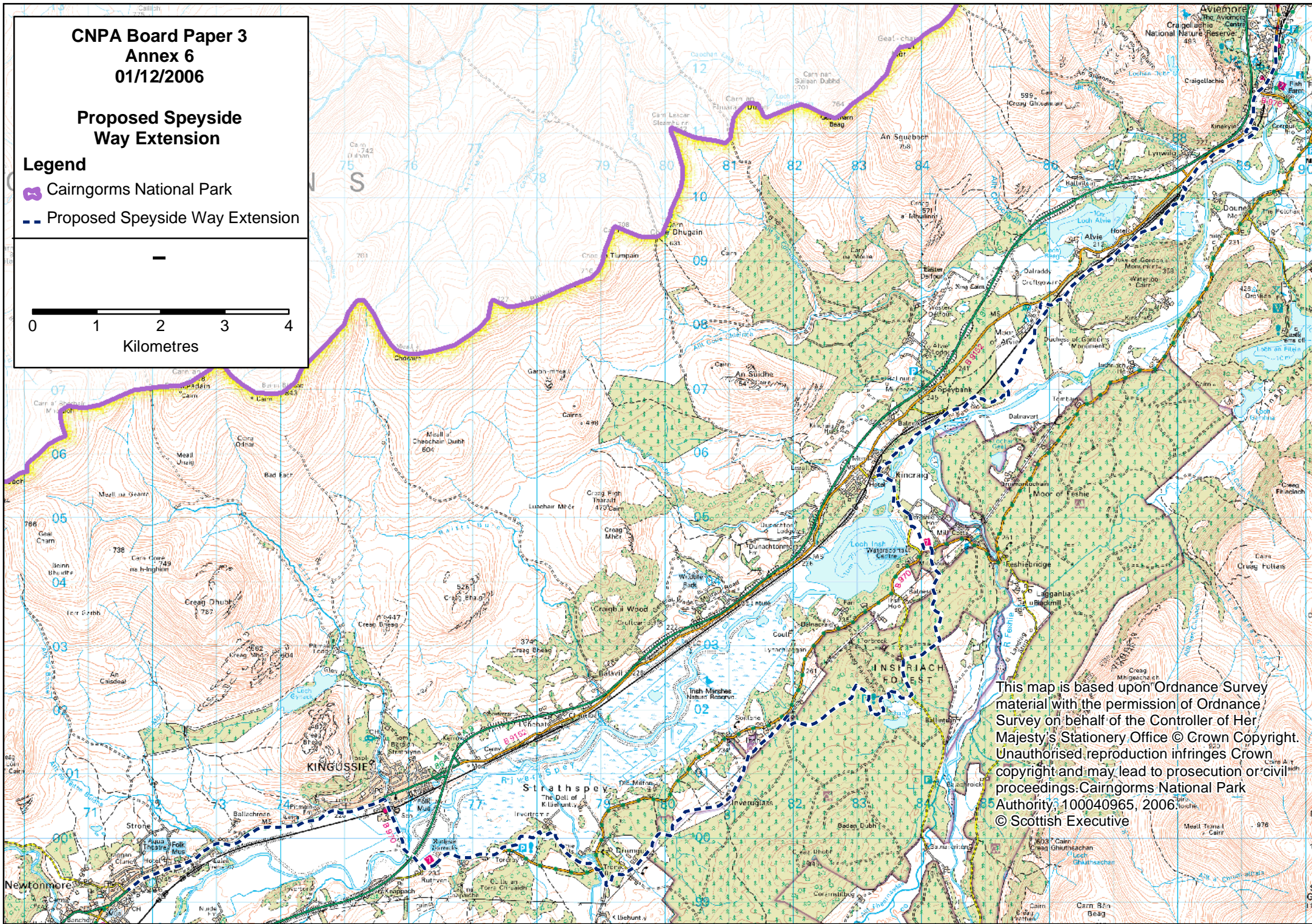
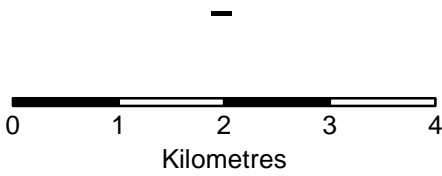


CNPA Board Paper 3
Annex 6
01/12/2006

Proposed Speyside
Way Extension

Legend

-  Cairngorms National Park
-  Proposed Speyside Way Extension



This map is based upon Ordnance Survey material with the permission of Ordnance Survey on behalf of the Controller of Her Majesty's Stationery Office © Crown Copyright. Unauthorised reproduction infringes Crown copyright and may lead to prosecution or civil proceedings. Cairngorms National Park Authority, 100040965, 2006
© Scottish Executive