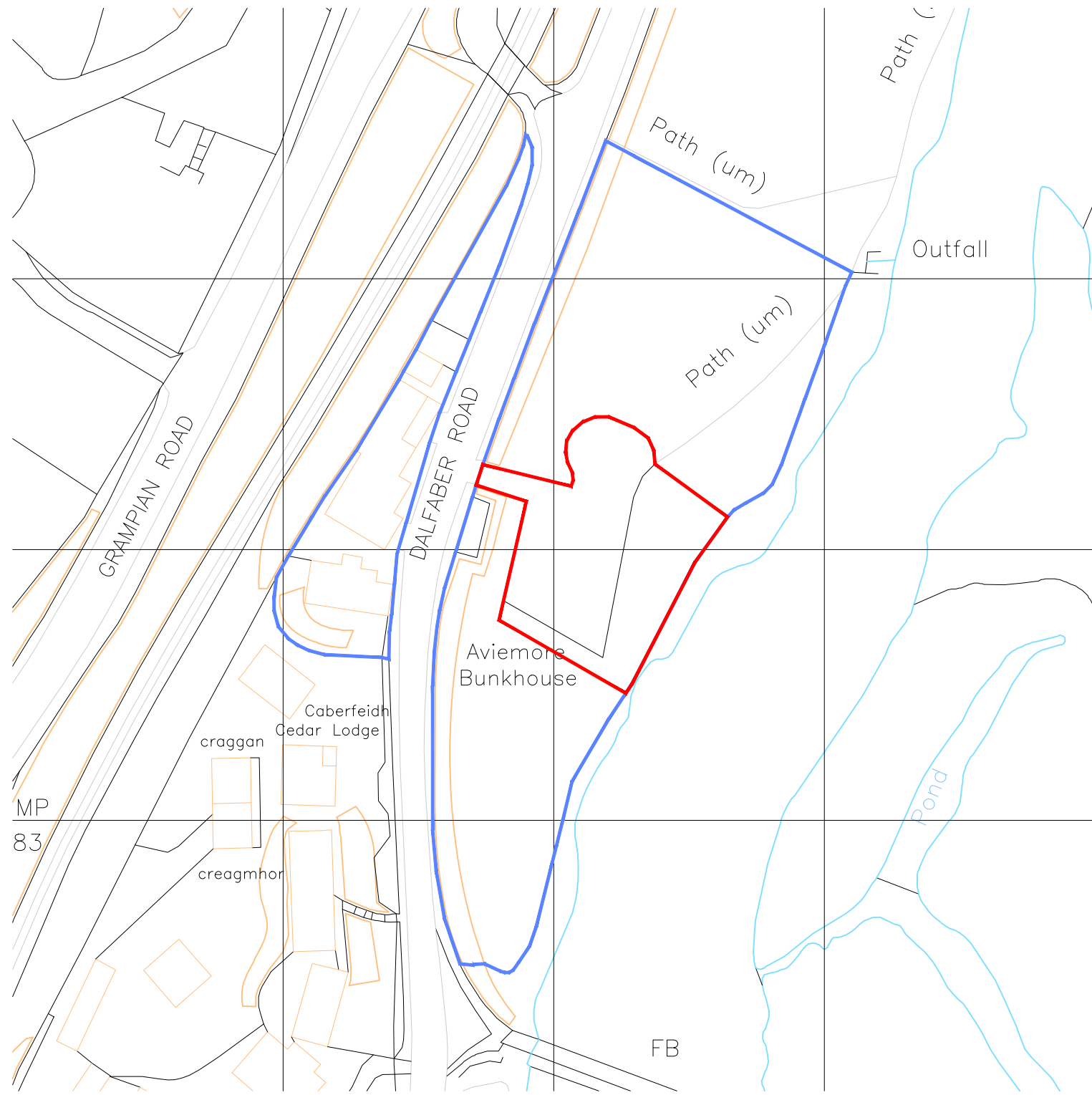


Agenda Item 5

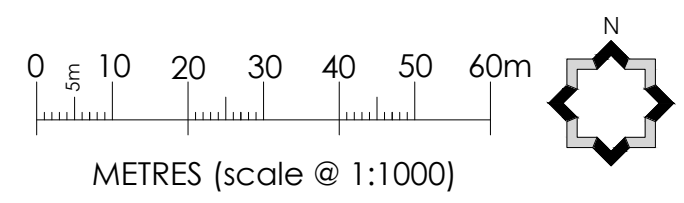
Appendix 1

2023/0399/DET

Plans



Produced on 29 September 2023 from the Ordnance Survey National Geographic Database and incorporating surveyed revision available at this date.
 This map shows the area bounded by 289389 811709,289589 811709,289589 811909,289389 811909,289389 811709
 Crown copyright and database rights 2023 OS 100054135. Supplied by copla ltd trading as UKPlanningMaps.com a licensed Ordnance Survey partner (OS 100054135).
 Data licence expires 29 September 2024. Unique plan reference: v4e//1007730/1359396

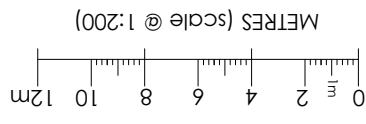
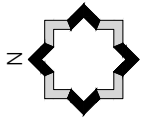
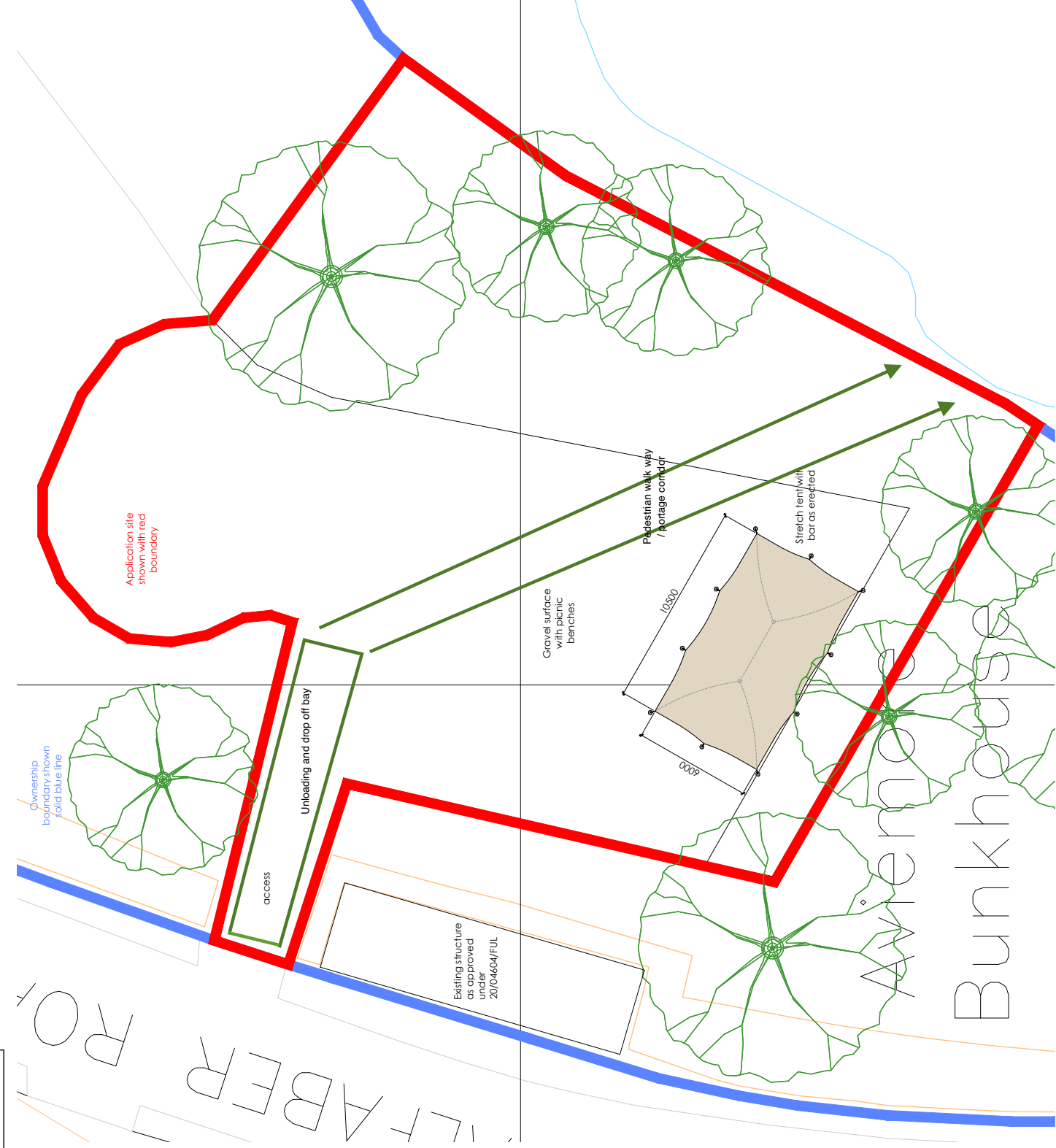


JOB TITLE:
 Old Bridge Inn
 23 Dalfaber Rd
 Aviemore
 PH22 1PU

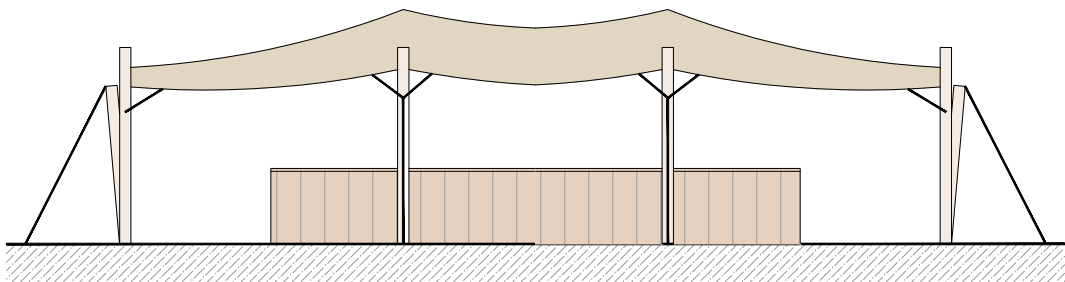
DRAWING TITLE:
 Site Layout Plan

| | | | |
|---------|----------|--------|-----------|
| SCALE : | 1:200@A3 | DATE : | SEPT 2023 |
| Drwn : | AH | Chkd : | |

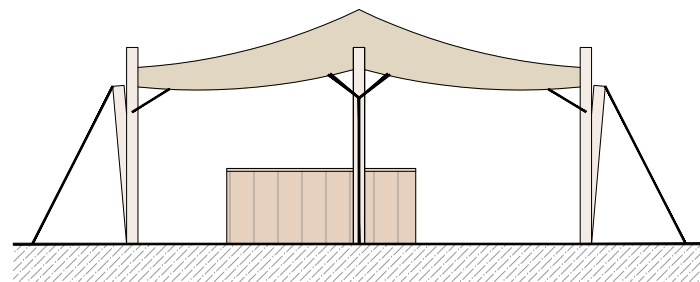
| | | | |
|---------|-----|-----|--|
| DWG No: | 100 | REV | |
|---------|-----|-----|--|



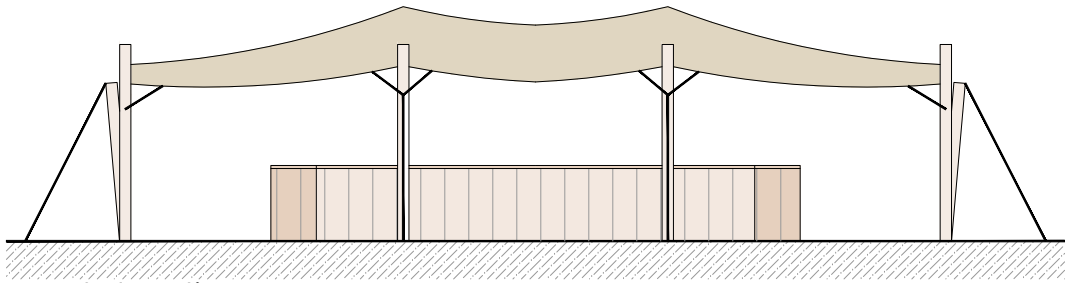
| | |
|---|-----------------|
| JOB TITLE: Old Bridge Inn 23 Dalriaber Rd Aviemore PH22 1PU | |
| DRAWING TITLE: Site Layout Plan | |
| SCALE: 1:200@A3 | DATE: SEPT 2023 |
| Drawn: AH | Chkcd: [REV] |
| DWG No: 101 | |



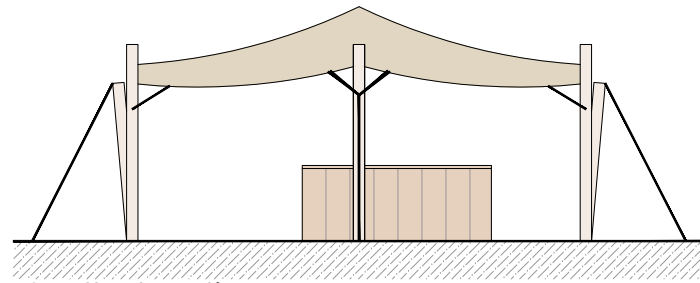
East Elevation
(scale 1:100@A3)



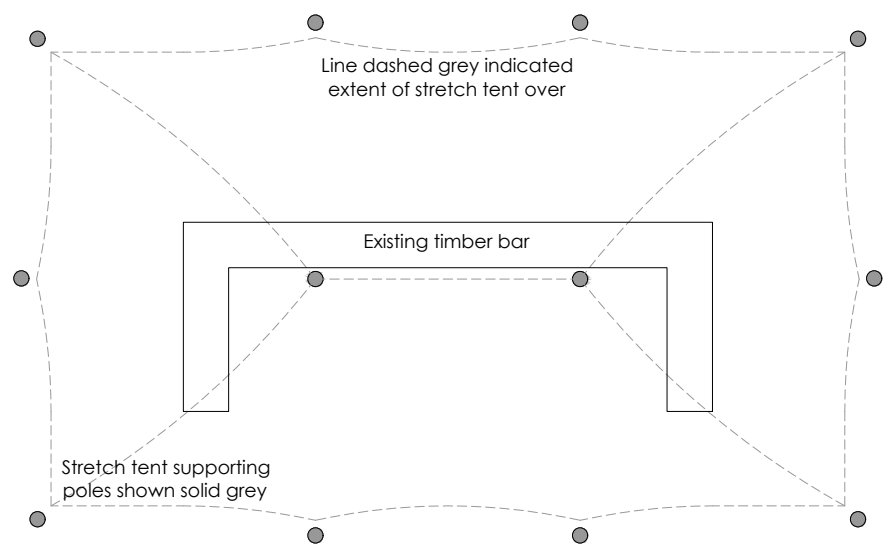
North Elevation
(scale 1:100@A3)



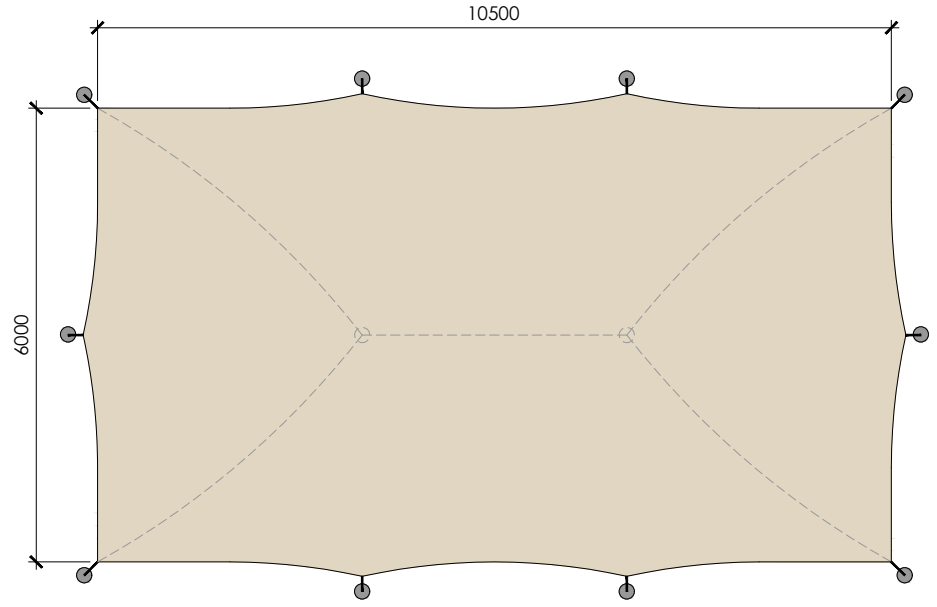
West Elevation
(scale 1:100@A3)



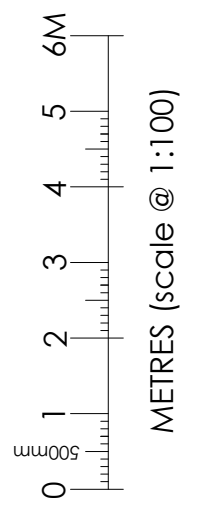
South Elevation
(scale 1:100@A3)



Floor Plan
(scale 1:100@A3)



Roof Plan
(scale 1:100@A3)



JOB TITLE:
Old Bridge Inn
23 Dalfaber Rd
Aviemore
PH22 1PU

DRAWING TITLE:
Plans and elevations

SCALE : 1:200@A3 DATE : SEPT 2023

Drwn : AH Chkd :

DWG No: 102 REV