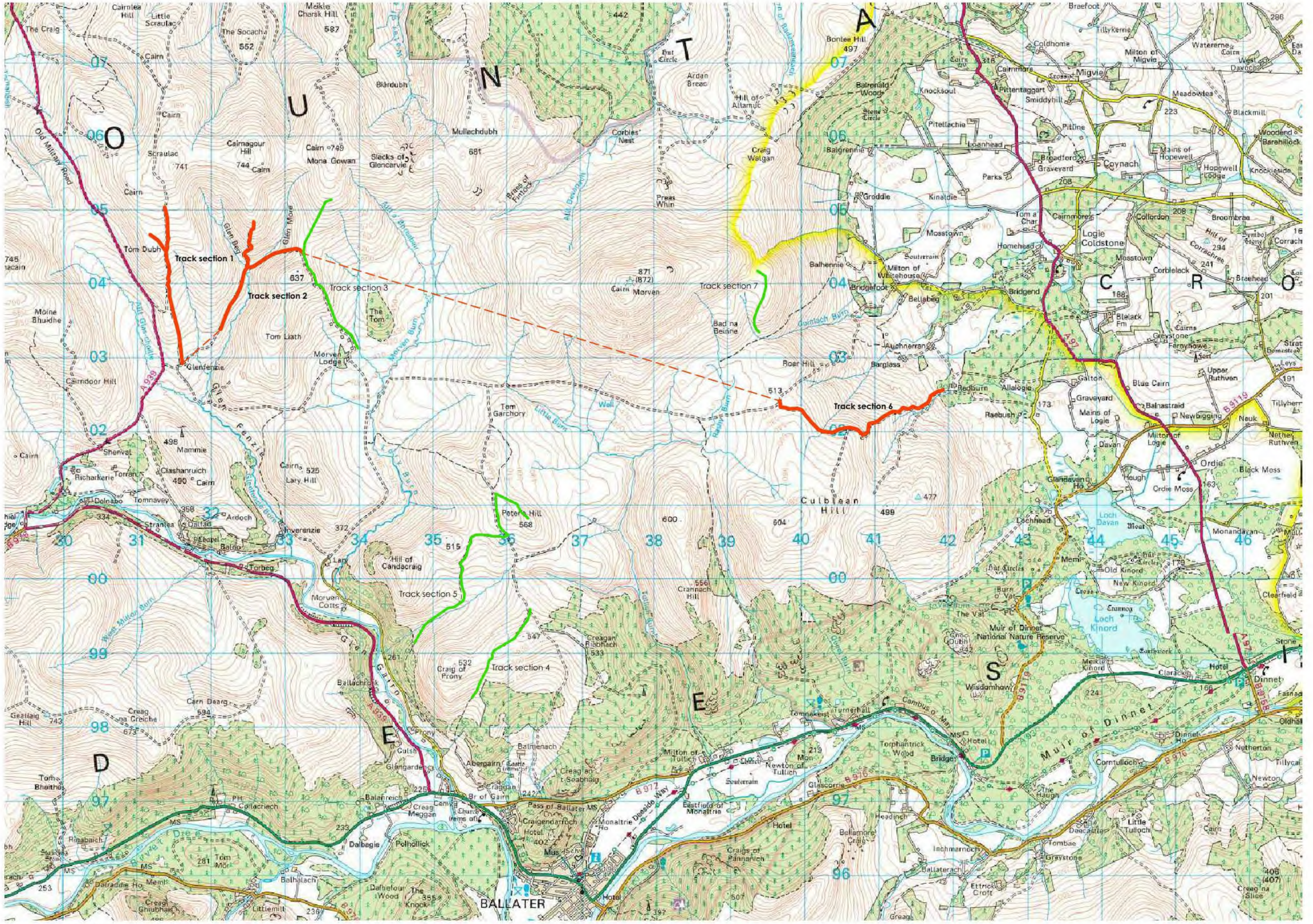


AGENDA ITEM 5

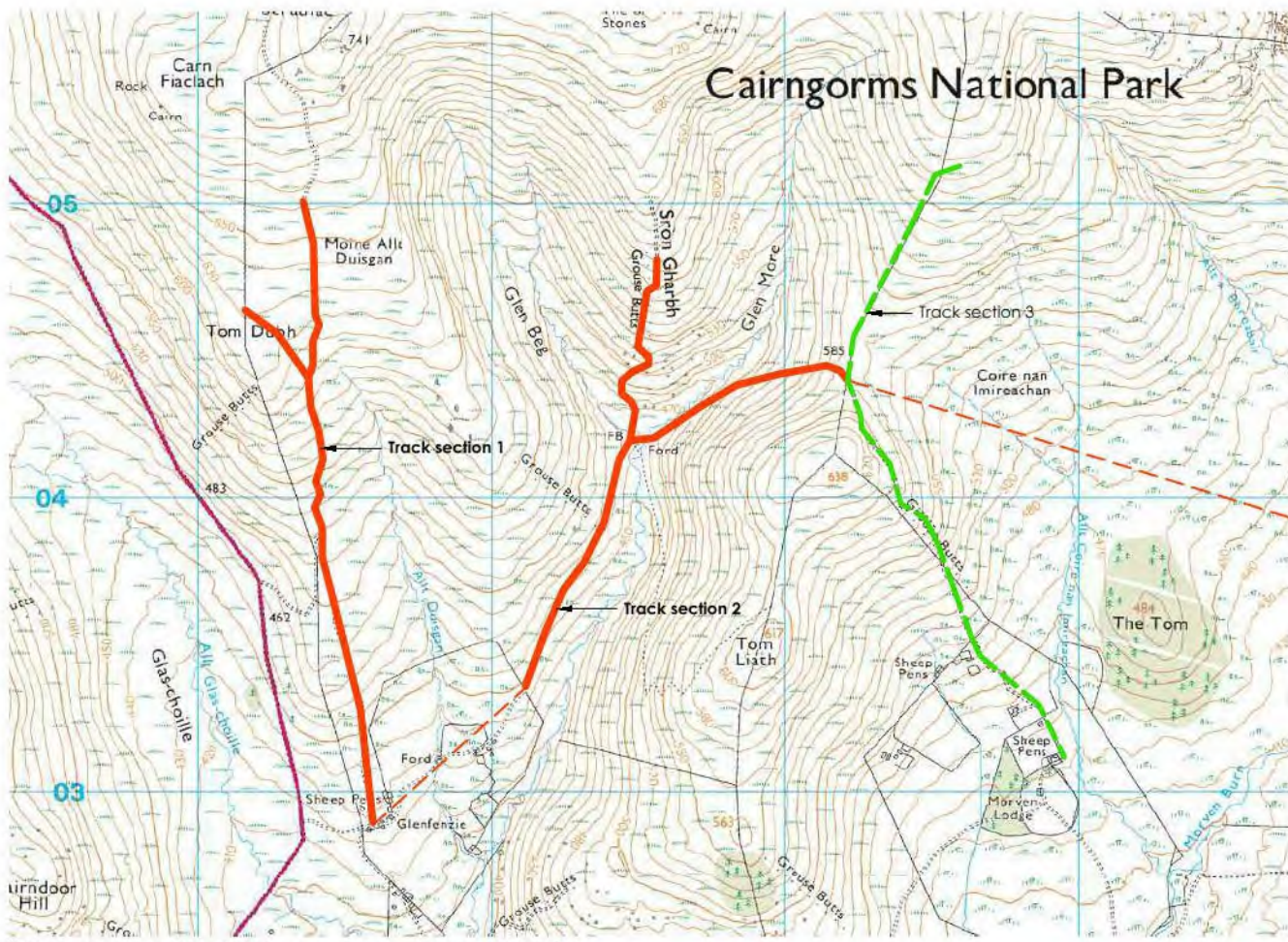
APPENDIX I

LOCATION PLAN



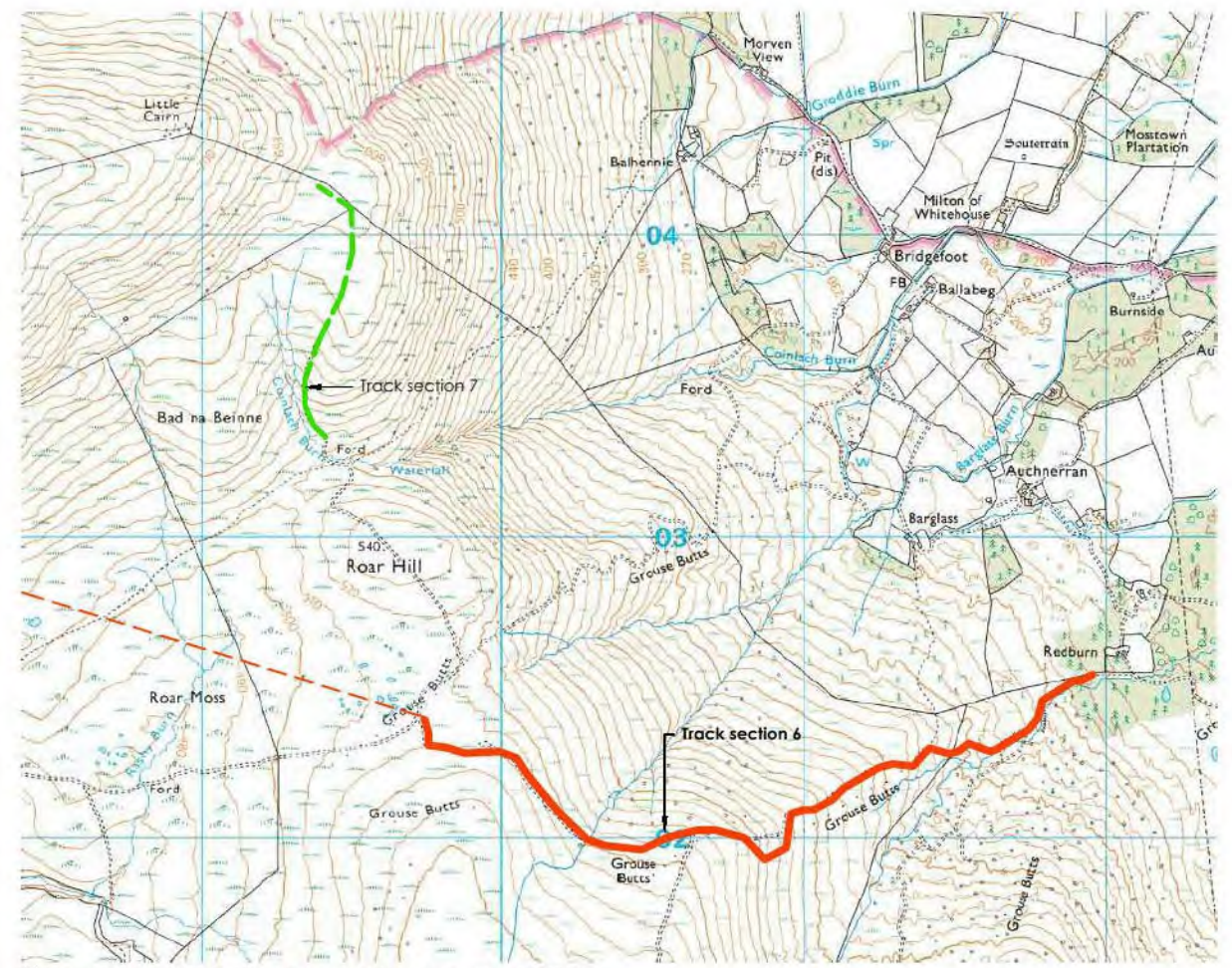
© Crown Copyright 2012. All rights reserved. Licence number 100006779

Location plan
Scale 1:50,000



© Crown Copyright 2012. All rights reserved. Licence number 100006779

Track sections 1 & 2
Scale 1:25,000



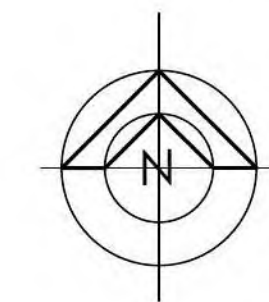
© Crown Copyright 2012. All rights reserved. Licence number 100006779

Track section 6
Scale 1:25,000

Drawing Revisions:

Rev.	Date	Notes

Tracks on Dinnet Moor	
Findrack (Investments) Ltd	
Planning application drawing	
Date : 4th March 2016	Drawing No. 2016-031/P01
Scale : 1:25,000 @ A2	
Drawn : PH	



Track sections 1, 2 and 6 (shown red) refer to sections as highlighted by CNPA documents requesting formal planning permission. Track sections 3, 4, 5, and 7 (shown green) are shown for reference only and shall be dealt with via prior notification

Site areas taken as being 20m wide x length of track (Note that boundary is national as all surrounding land is under the same ownership)

Track section 1
Aprox. 2400m long
aprox. 48,000m² (4.8ha)

Track section 2
Aprox. 2,500m long
aprox. 50,000m² (5.00ha)

Track section 6
Aprox. 2,800m long
aprox. 56,000m² (5.60ha)

Works to all sections of track highlighted to be carried out in accordance with Highland Conservation's Method statement for mitigation and remedial works for tracks on Dinnet Moor dated 02/03/2016

2016/0067/DET
CAIRNGORMS
NATIONAL PARK AUTHORITY

ÙGH DARRAS PÀIRC NÀISEANTA A'
MHONAI DH RUAIDH

NOT TO PRINT SCALE

Gerry Robb
architectural design services

Bridgend
Bridgeview Road
Aboynne
Aberdeenshire
AB34 5HB
(013398) 86359
info@gerryrobb.co.uk