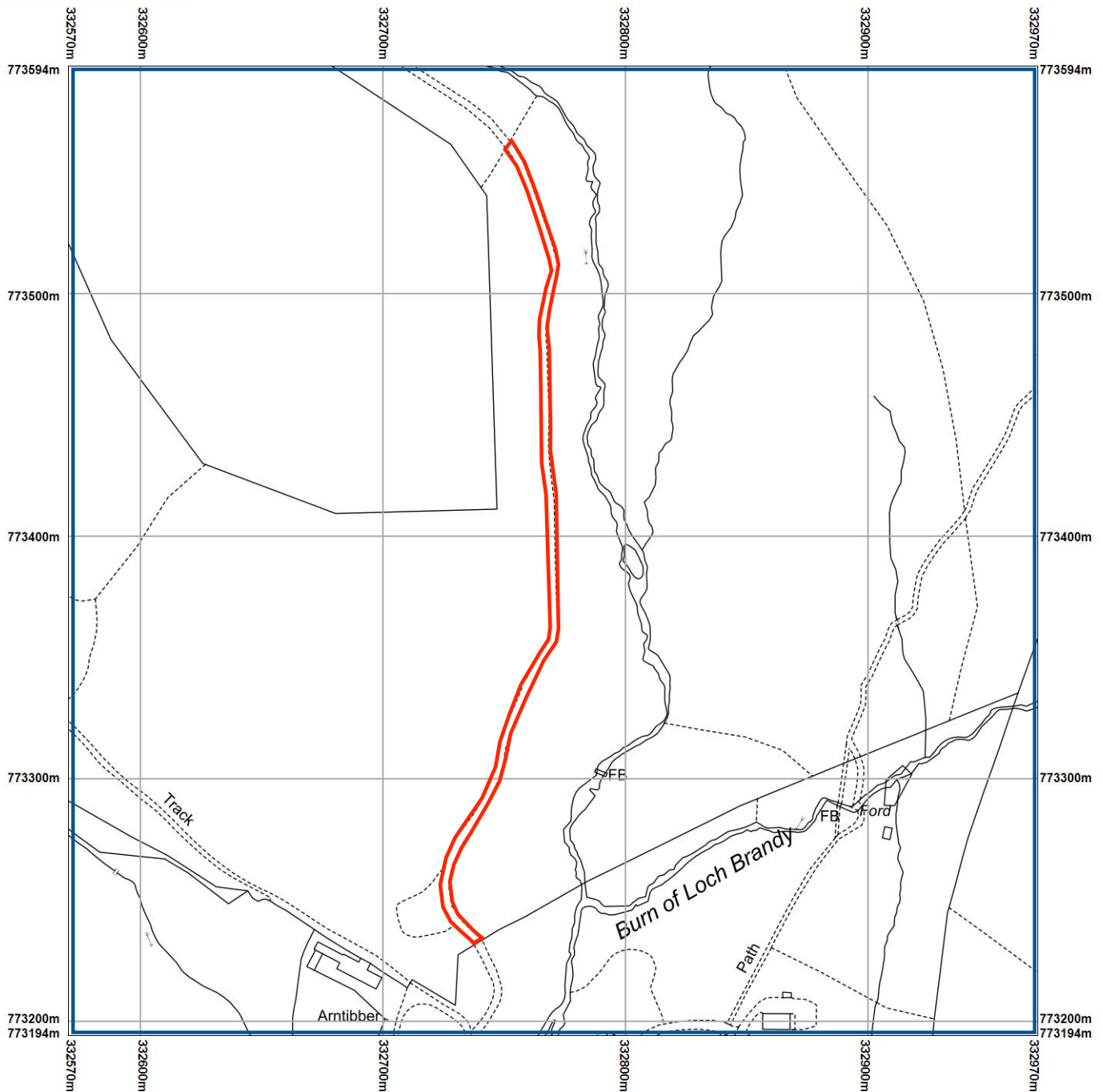


AGENDA ITEM 5

APPENDIX I

2020/0068/DET

PLANS



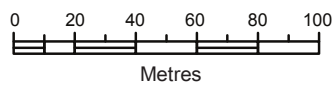
Reproduction in whole or in part is prohibited without the prior permission of Ordnance Survey.

Ordnance Survey and the OS Symbol are registered trademarks and OS MasterMap® is a trademark of Ordnance Survey, the national mapping agency of Great Britain.

The representation of a road, track or path is no evidence of a right of way.

The representation of features as lines is no evidence of a property boundary.

Scale 1:2500



Supplied by: Getmapping
Centre coordinates: 332770 , 773394
OS License Number: 100030848



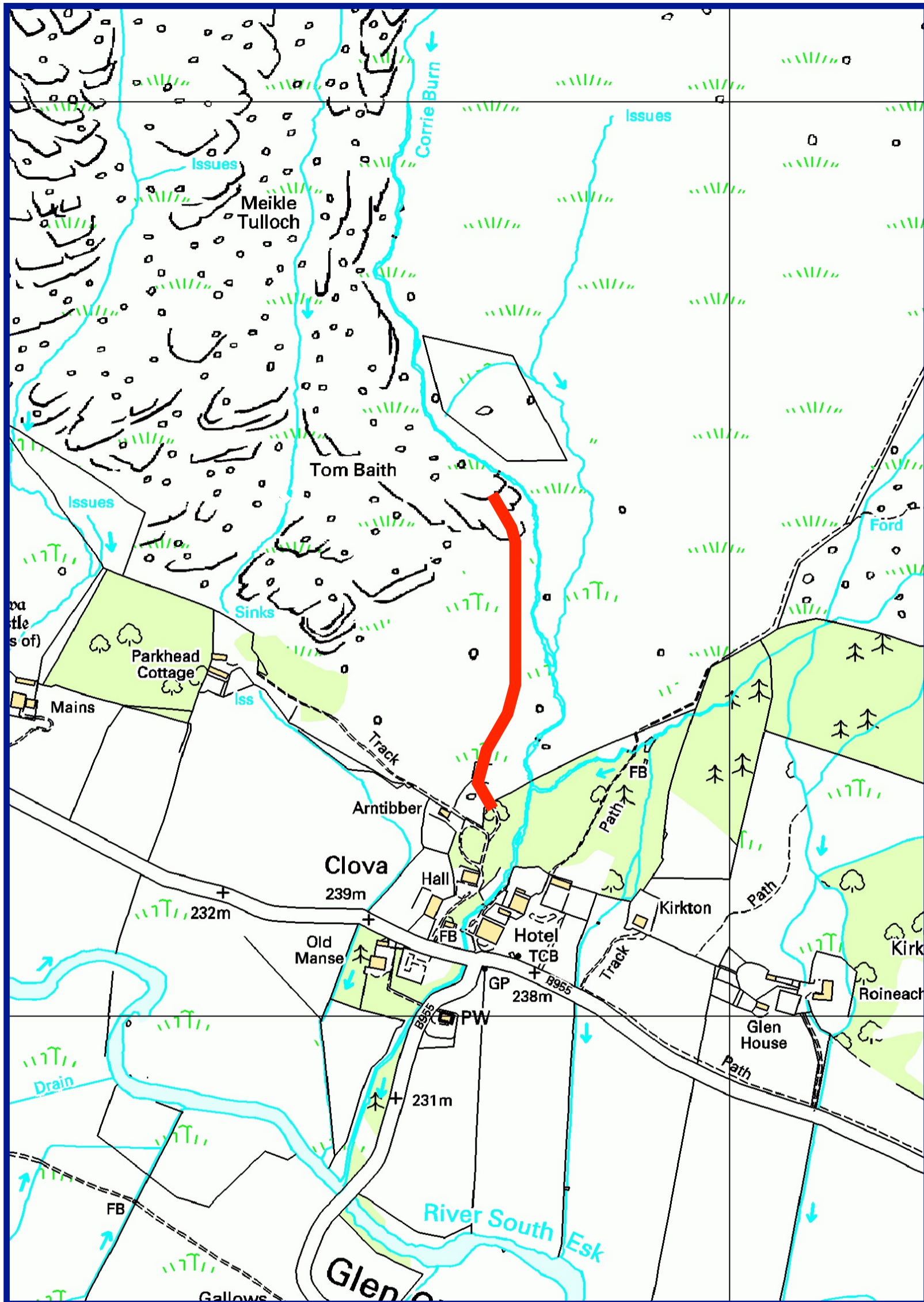
Drawing:
Location Plan & Site Ownership

Scale:
Plan 1:2500 @ A4

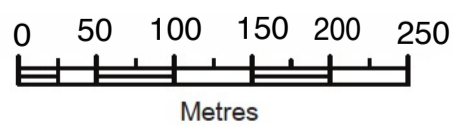
Site:
Land at Clova Estate

Proposal:
Upgrade and Widening of Existing Track

Drawing No:
19/0033/1



Supplied by: Getmapping
Centre coordinates: 332770 , 773394
OS License Number: 100030848



Drawing:
Supplementary Location Plan

Scale:
Plan 1:5,000 @ A3

Site:
Land at Clova Estate

Proposal:
Upgrade and Widening of Existing Track

Drawing No:
19/0033/2

GLEN CLOVA ESTATE

EXISTING TRACK UPGRADE

