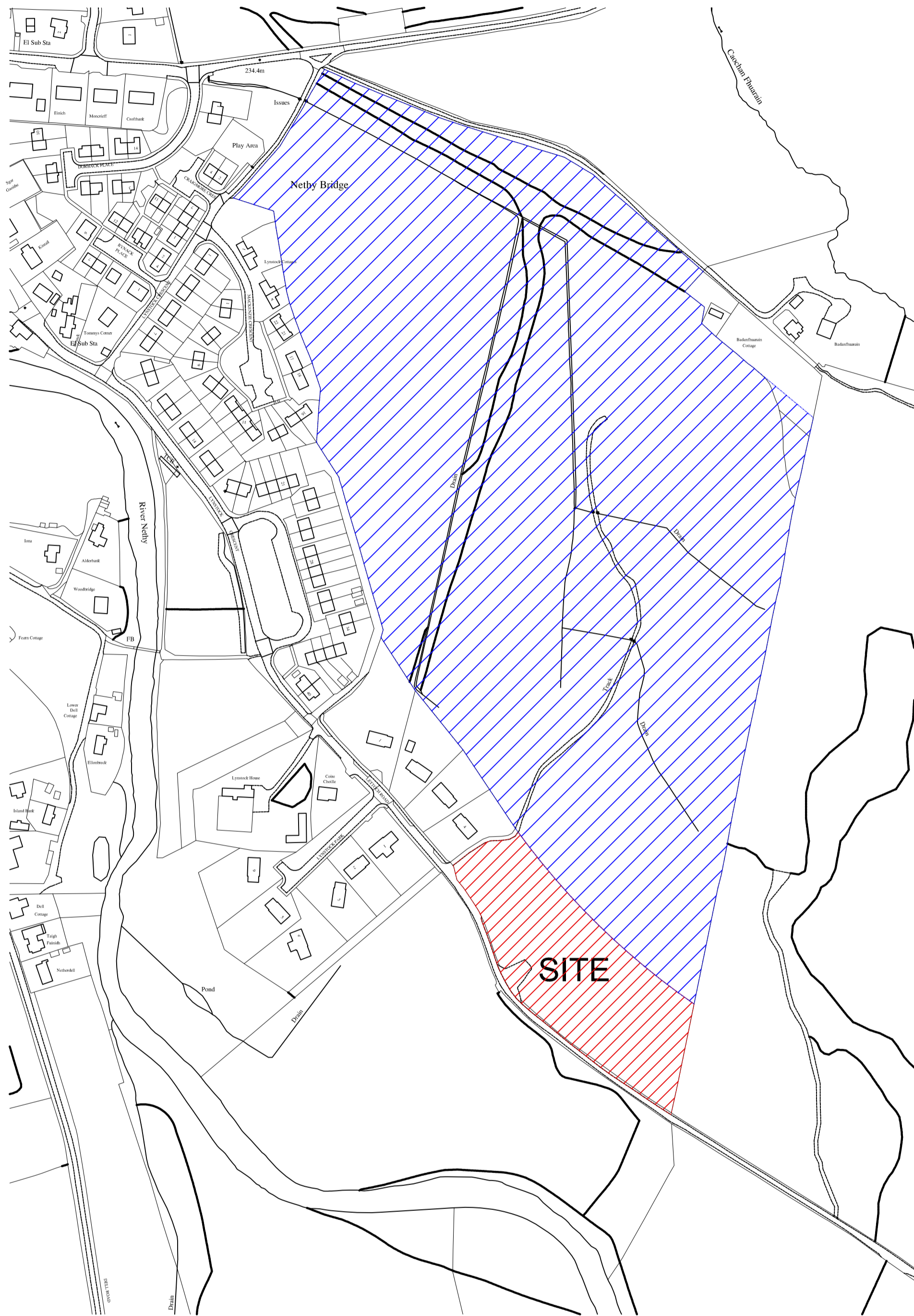


AGENDA ITEM 5

APPENDIX I

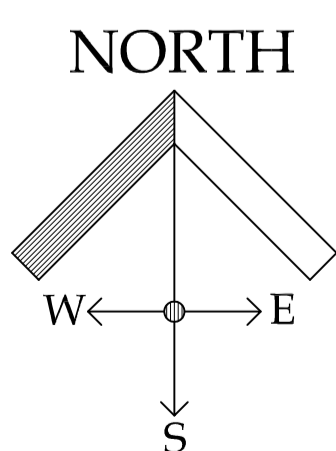
2019/0222/PPP

PLANS

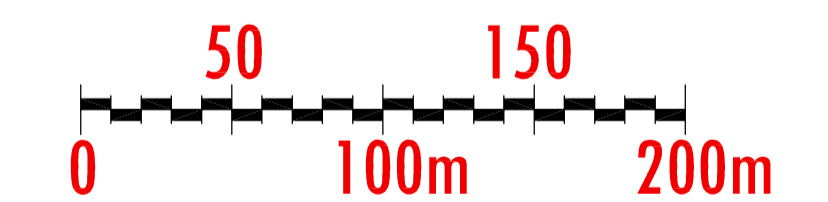
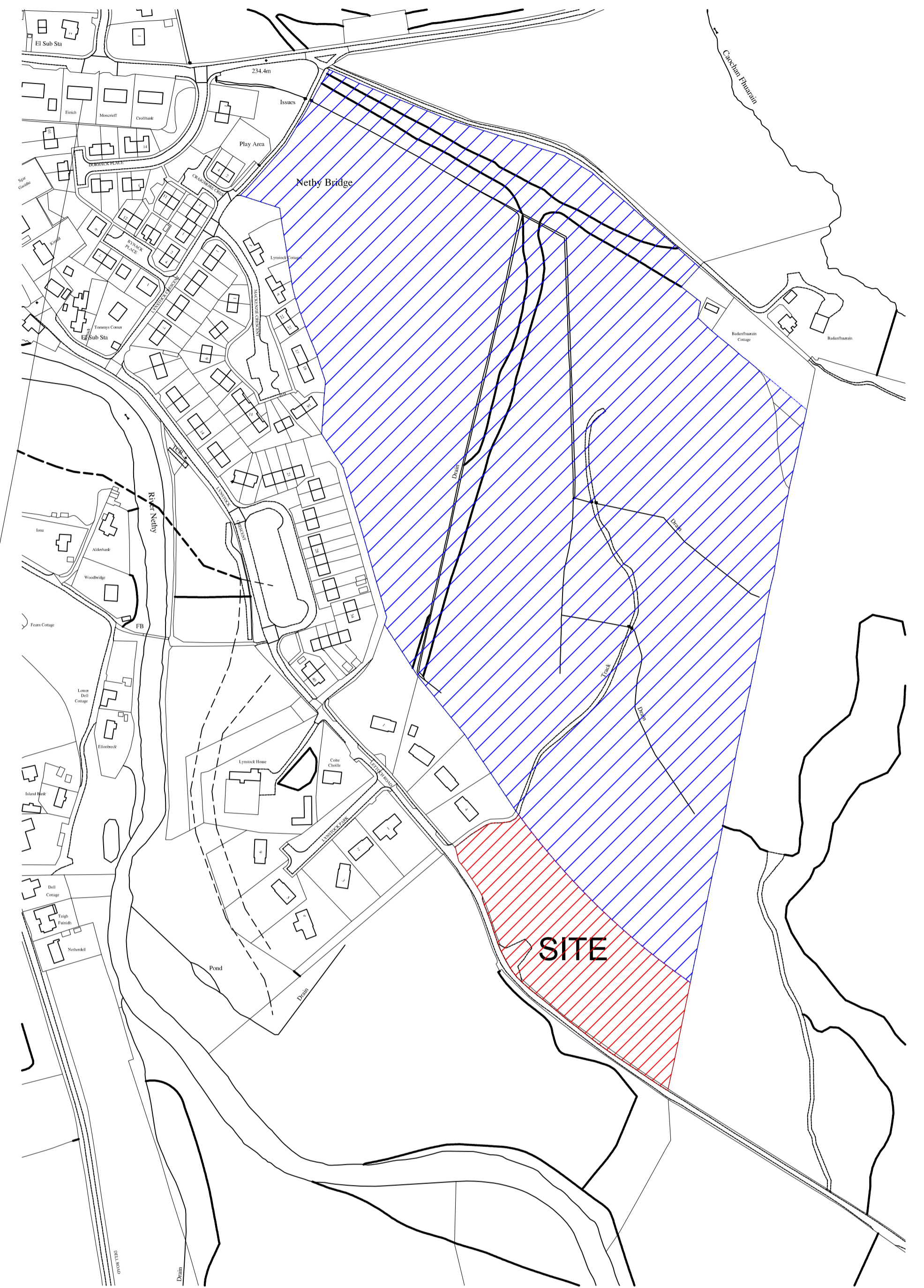


Ordnance Survey (c) Crown Copyright 2017. All rights reserved. Licence number 100022432

Location Plan - Scale 1:2500

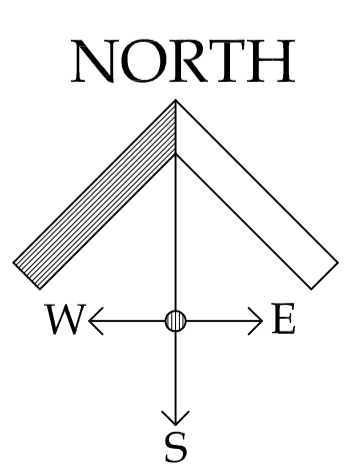
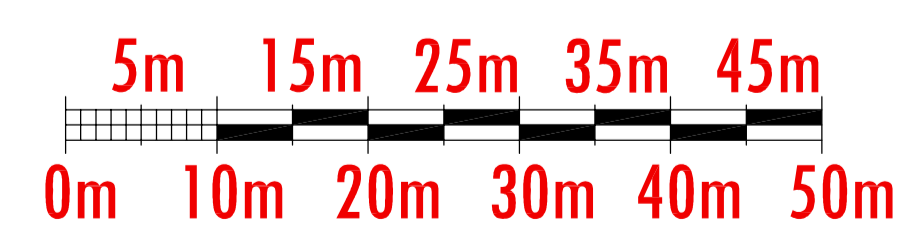
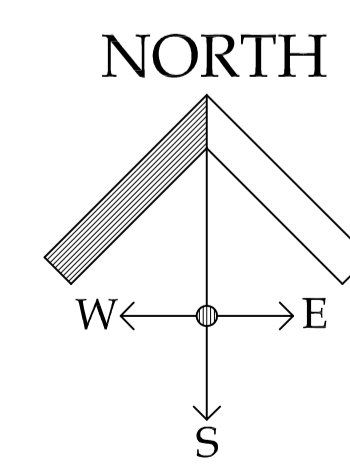


Proposed Street Scape - Scale 1:500



Planning in Principle Application

Client	Goldcrest (Highland) Limited		
Project	Proposed Development Lynstock Crescent Nethy Bridge		
Drawing	Proposed Site Layout Plan & Location Plan		
Scale	1:500, 1:2500 (A1)	Date	19/12/17
Rev	A :- Planning Comments 07.01.18		Rev F
Rev	B :- Planning / Roads Comments 19.03.18		
Rev	C :- Planning / Roads Comments 27.02.19		
Rev	D :- Drawings Updated 19.06.19		
Rev	E :- Drawings Updated 20.06.19		
Rev	F :- Drawings Updated 25.06.19		



Proposed Site Layout Plan - Scale 1:500