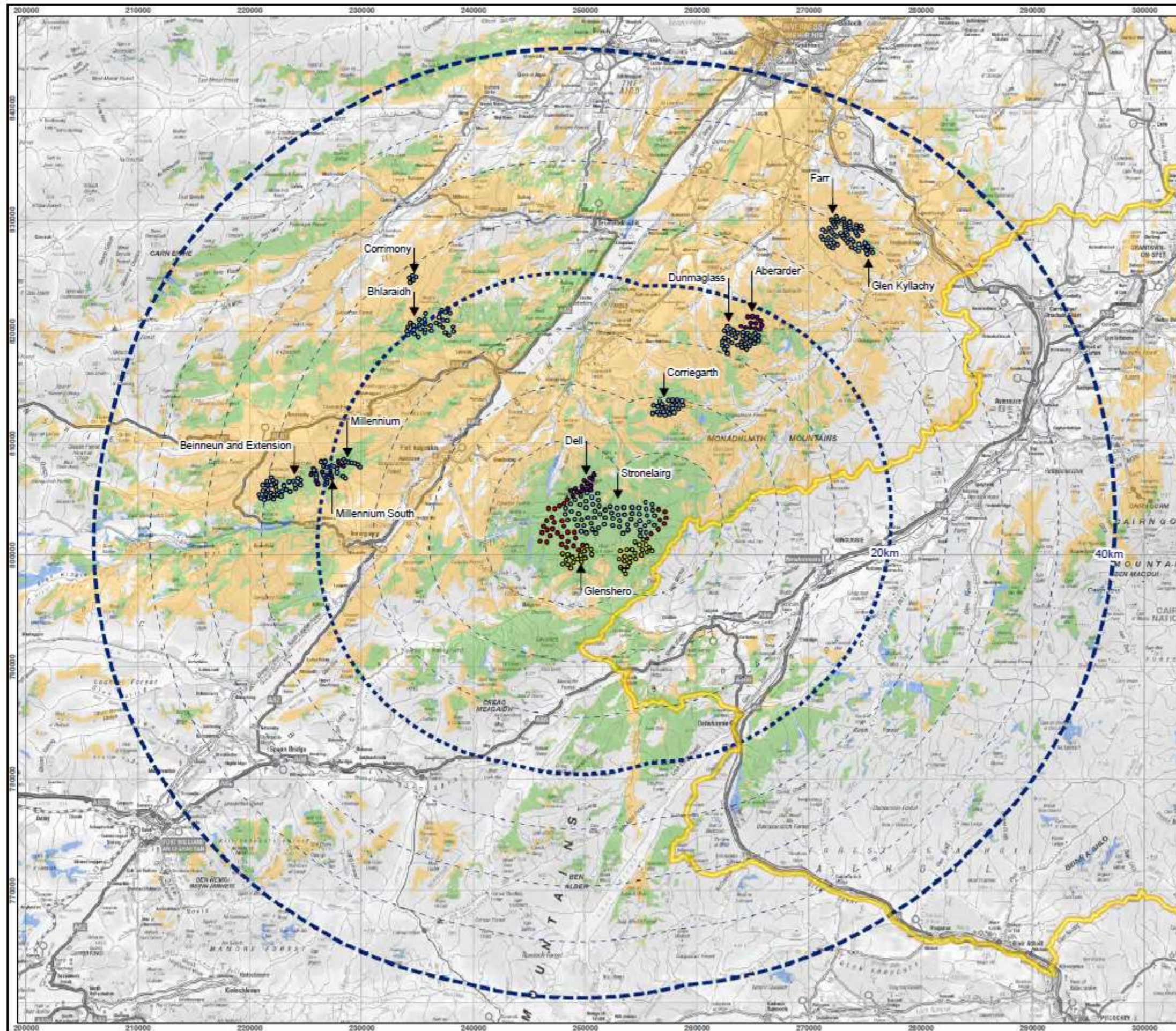


AGENDA ITEM 8

APPENDIX III

2020/0121/PAC

CLOICHE
WIND FARM
FIGURE 7.8.1



- Key**
- Proposed Turbine
 - Operational/Under Construction Turbine
 - Consented Turbine
 - Application/Appeal Turbine
 - 40km Wider Study
 - 20km Detailed Study
 - 5km Distance Radii
 - Cairngorms National Park Boundary (CNP)

Zone of Theoretical Visibility:
 Wind Farm Development Theoretically Visible

Proposed Development

Cumulative Baseline Sites (Operational/Under Construction, Consented and Application/Appeal)

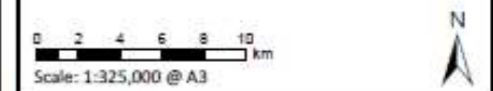
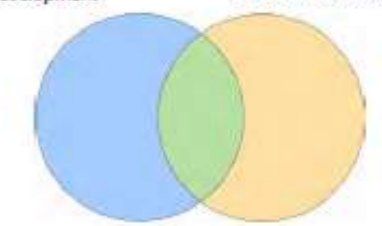


Figure 7.8.1
 Cumulative ZTV - Proposed Development
 with All Cumulative Baseline Sites

Cloiche Wind Farm
 EIA Report