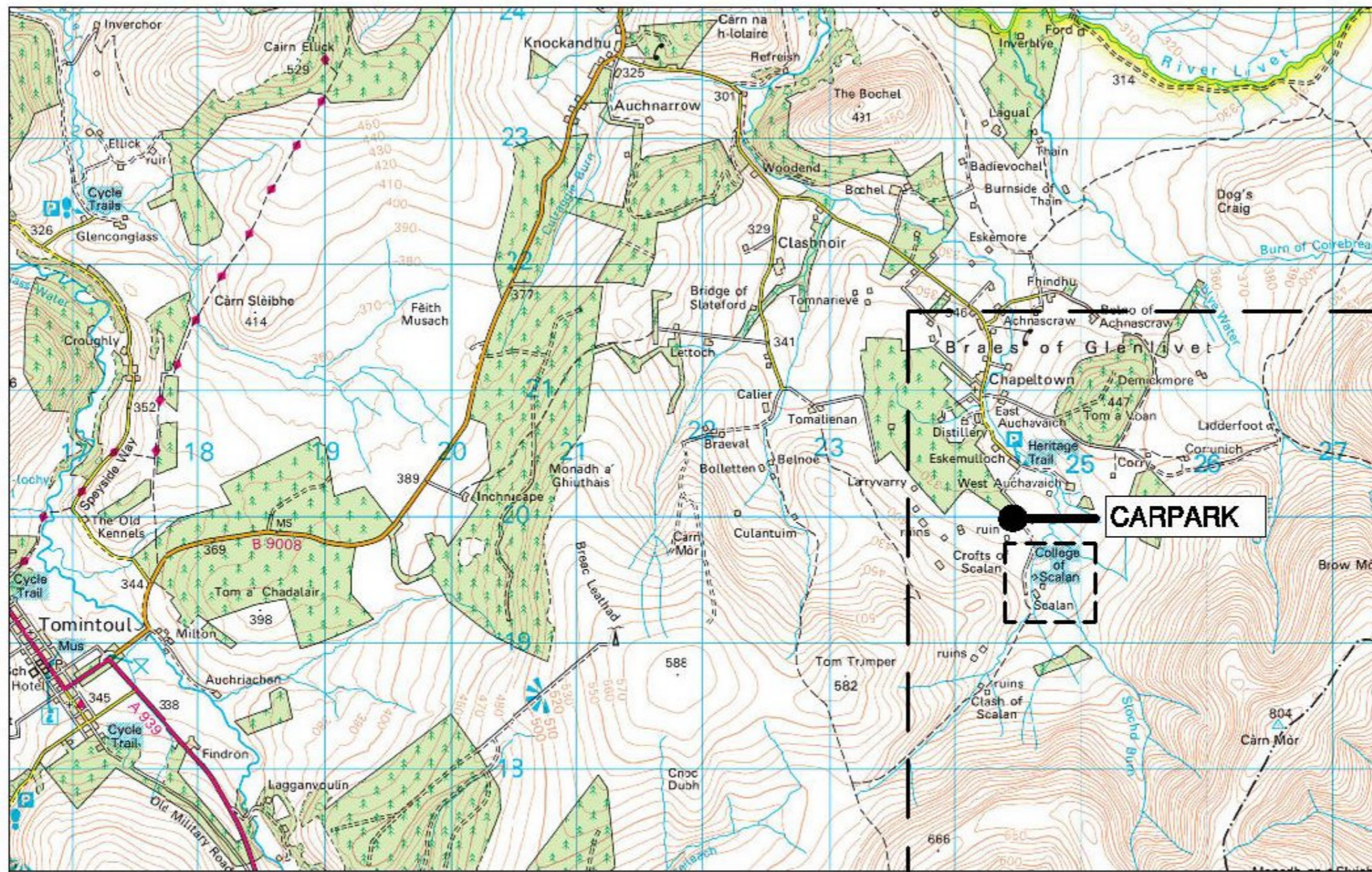


AGENDA ITEM 6

APPENDIX I

2019/0005/DET
&
2019/0018/LBC

PLANS

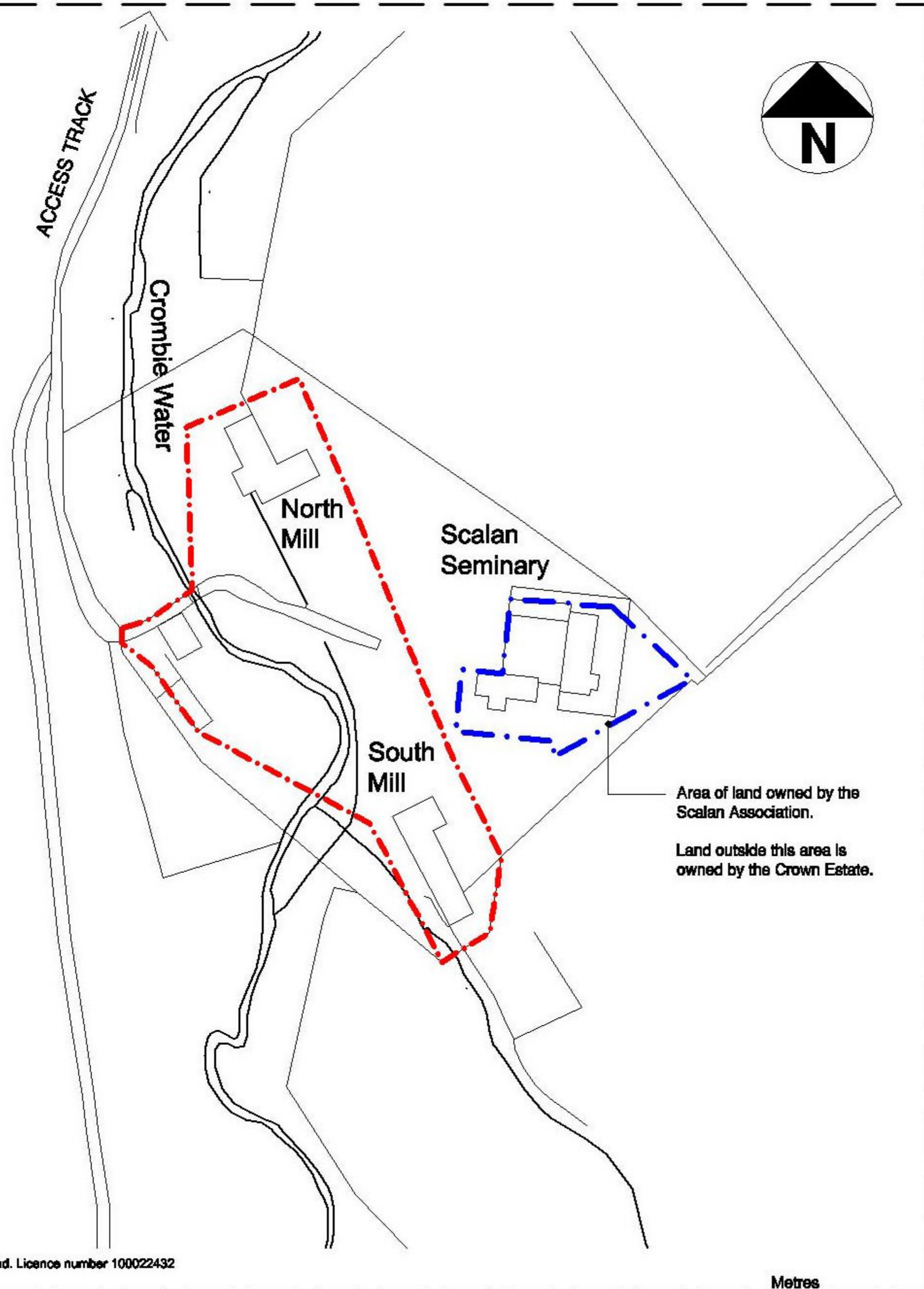


1 SITE LOCATION MAP

Licence number 100022432

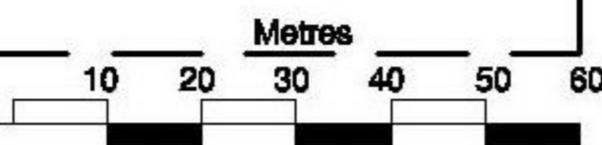


TO CARPARK



Ordnance Survey, (c) Crown Copyright 2018. All rights reserved. Licence number 100022432

1 SITE LOCATION PLAN
SCALE 1:1250 @ A3



- Notes:
1. This drawing to be read together with all other drawings and specifications. Any discrepancies to be reported immediately to the Architect.
 2. Only CONSTRUCTION or CONTRACT status drawings to be used for construction purposes.
 3. This drawing and its design are copyright property of Arc Architects Ltd and is not to be reproduced without the permission of Arc Architects Ltd.
 4. Do not scale off this drawing for CONSTRUCTION purposes. Site sizes to be taken as required and confirmed prior to manufacture or installation.
 5. KEY:

- - - SITE BOUNDARY
- - - OWNERSHIP BOUNDARY

B - 2018.12.06 - Planning & LBC
A - 2018.11.15 - Pre LBC/
rev. Planning Consultation

project:
SCALAN MILL BUILDINGS
GLENLIVET
MORAY

client:
CROWN ESTATE SCOTLAND
GLENLIVET ESTATE OFFICE

drawing:
SITE LOCATION PLAN

Arc Architects Ltd
31a Banrygate
Cupar
Fife
KY15 4BU
T : 01334 488 800
E : info@arc-architects.com
W : www.arc-architects.com
Company No: 492804
Registered in Scotland
architecture research conservation


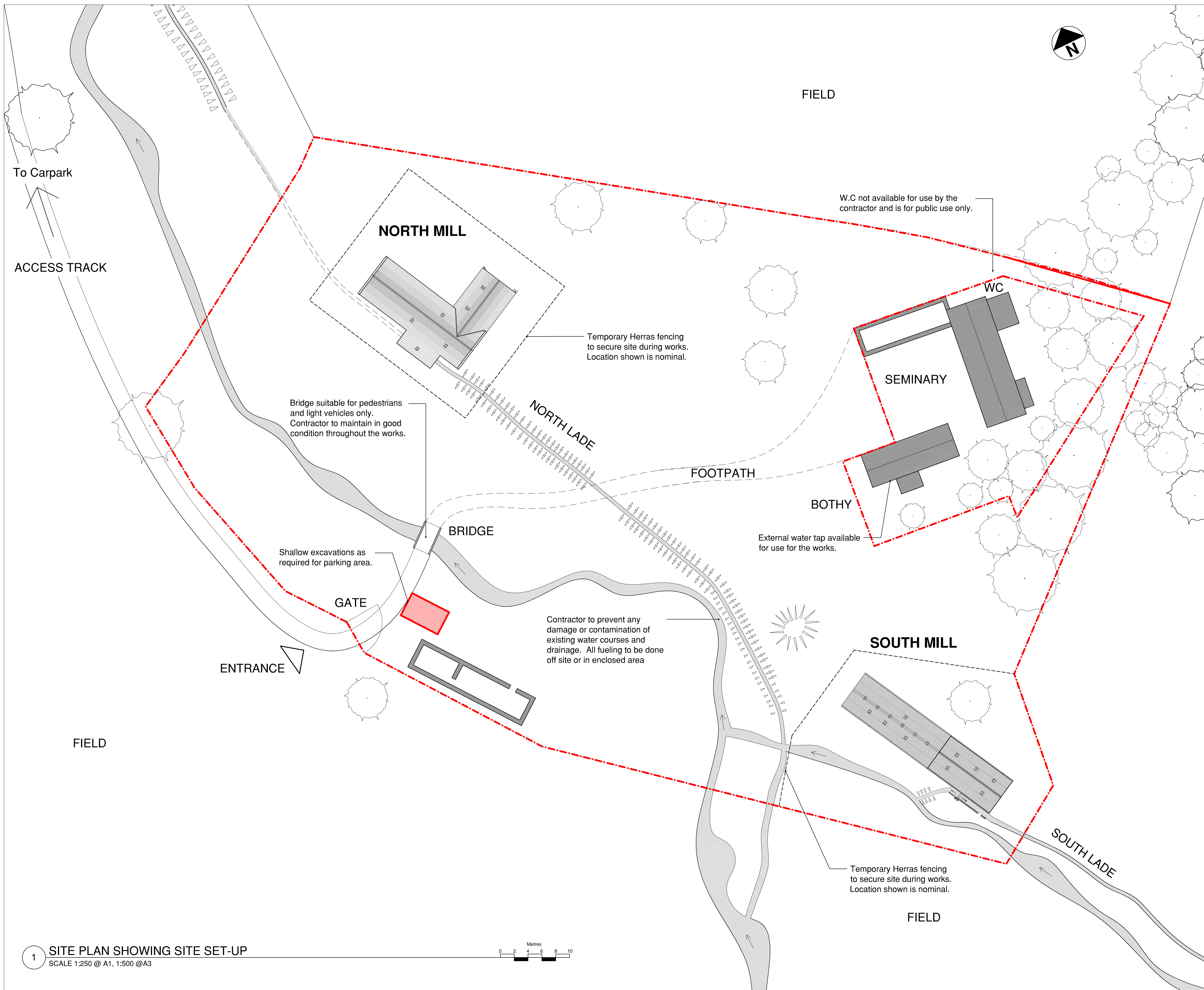
scale: 1:1250 @ A3

drawn: OG

date: 2018.11.14

status:
PLANNING & LBC

drawing no: 18020 001
revision no: B



- Notes:**
1. This drawing to be read together with all other drawings and specifications. Any discrepancies to be reported immediately to the Architect.
 2. Only CONSTRUCTION or CONTRACT status drawings to be used for construction purposes.
 3. This drawing and its design are copyright property of Arc Architects Ltd and is not to be reproduced without the permission of Arc Architects Ltd.
 4. Do not scale off this drawing for CONSTRUCTION purposes. Site sizes to be taken as required and confirmed prior to manufacture or installation.
 5. KEY:

- - - SITE BOUNDARY
- WATER COURSE

C - 2018.12.06 - PLANNING & LBC
 B - 2018.11.18 - Cost Check
 rev: A - 2018.10.29 - Survey

project:
**SCALAN MILL BUILDINGS
 GLENLIVET
 MORAY**

client:
**CROWN ESTATE SCOTLAND
 GLENLIVET ESTATE OFFICE**

drawing:
**EXISTING SITE PLAN
 SHOWING SITE SET-UP**

Arc Architects Ltd
 31a Bonnygate
 Cupar
 Fife
 KY15 4BU
 T : 01334 659 800
 E : office@arc-architects.com
 W : www.arc-architects.com
 Company No: 493204
 Registered in Scotland

scale: 1:250 @ A1 , 1:500 @ A3

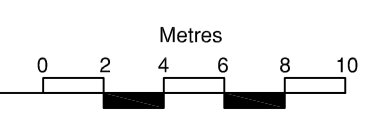
drawn: OG


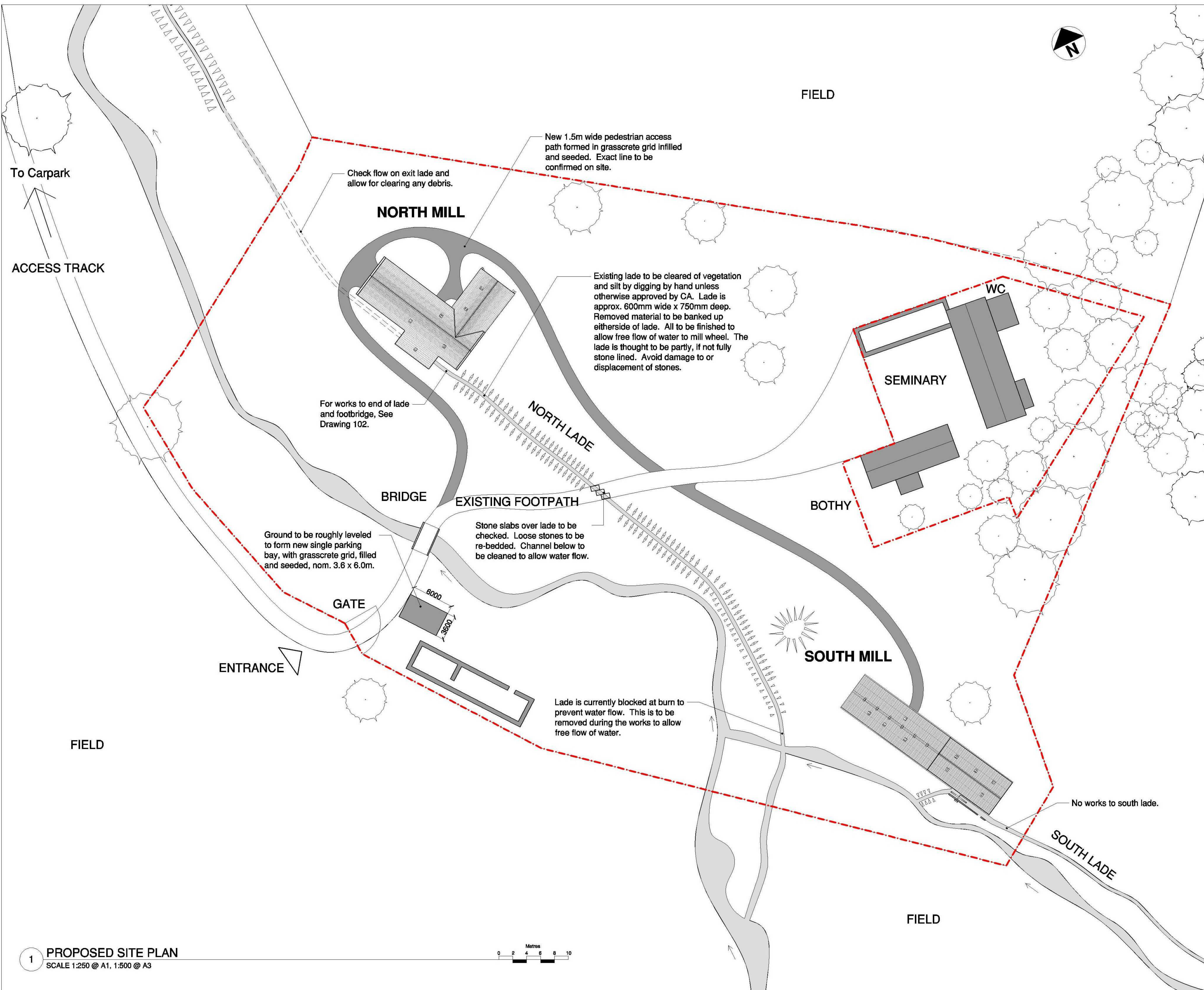
date: 2018.09.05

status:
 PLANNING & LBC

drawing no: 18020 100 revision no: c

1 SITE PLAN SHOWING SITE SET-UP
 SCALE 1:250 @ A1, 1:500 @ A3





- Notes:**
1. This drawing to be read together with all other drawings and specifications. Any discrepancies to be reported immediately to the Architect.
 2. Only CONSTRUCTION or CONTRACT status drawings to be used for construction purposes.
 3. This drawing and its design are copyright property of Arc Architects Ltd and is not to be reproduced without the permission of Arc Architects Ltd.
 4. Do not scale off this drawing for CONSTRUCTION purposes. Site sizes to be taken as required and confirmed prior to manufacture or installation.

- 5. KEY:**
- SITE BOUNDARY
 - WATER COURSE
 - NEW PATHS

B - 2018.12.06 - PLANNING & LBC
 rev: A - 2018.11.18 - Cost Check

project:
**SCALAN MILL BUILDINGS
 GLENLIVET
 MORAY**

client:
**CROWN ESTATE SCOTLAND
 GLENLIVET ESTATE OFFICE**

drawing:
PROPOSED SITE PLAN



Arc Architects Ltd
 31a Bonnygate
 Cupar
 Fife
 KY15 4BU
 T : 01334 659 800
 E : office@arc-architects.com
 W : www.arc-architects.com
 Company No: 493204
 Registered in Scotland

scale: 1:250 @ A1, 1:500 @ A3

drawn: OG

date: 2018.09.05

status:
PLANNING & LBC

drawing no: 18020 101
 revision no: B

