

# **AGENDA ITEM 5**

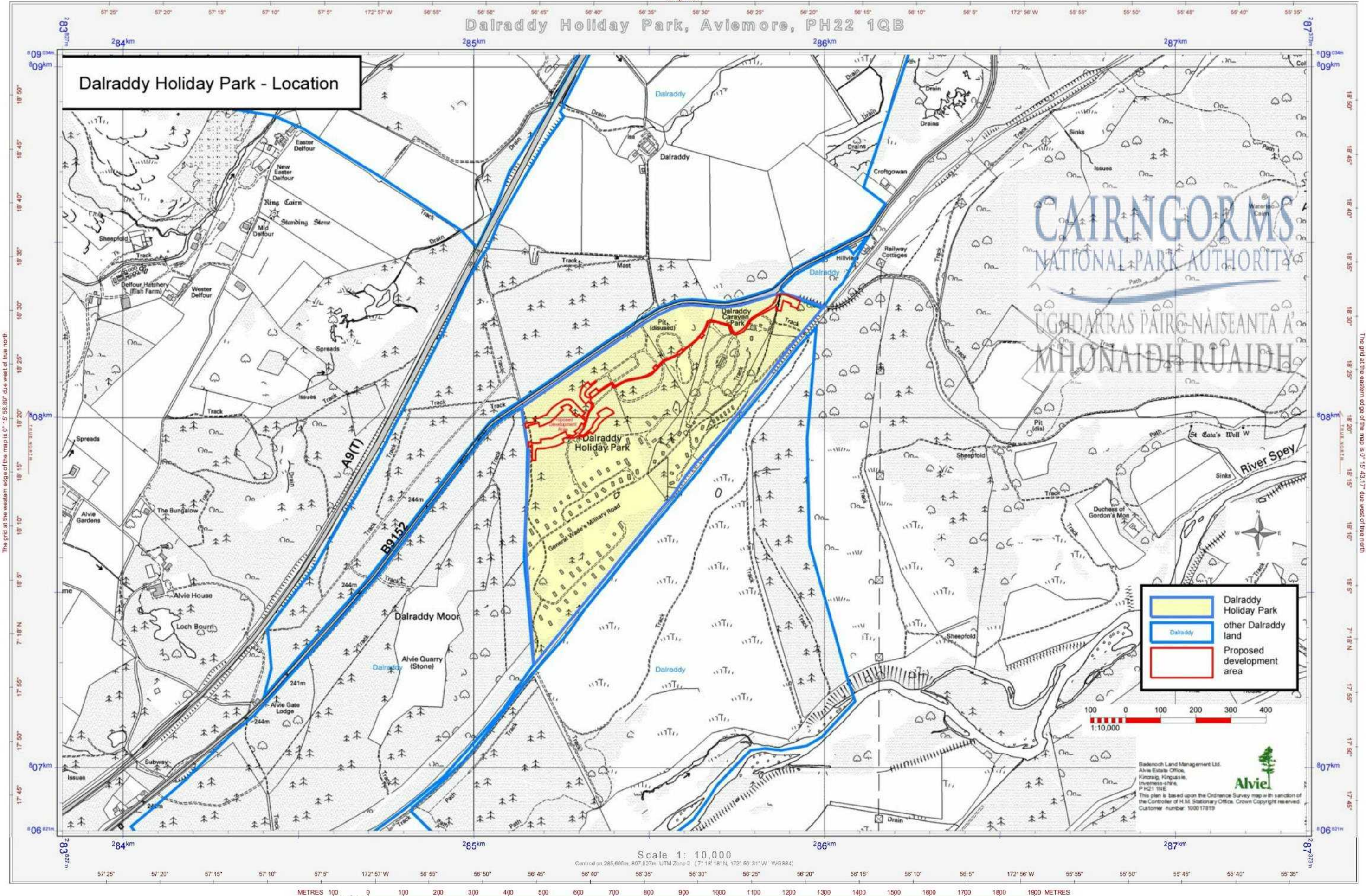
## **APPENDIX I**

**2021/0167/DET**

**PLANS**



Dalraddy Holiday Park, Aviemore, PH22 1QB




Dalraddy Holiday Park - Location

CAIRNGORMS NATIONAL PARK AUTHORITY

UGHARRAS PAIRG-NAISEANTA A' MHOAIDH RUAIDH

- Dalraddy Holiday Park
- other Dalraddy land
- Proposed development area



Badenoch Land Management Ltd.  
 Alvie Estate Office,  
 Kinross, Fingessie,  
 Inverness-shire,  
 PH21 1NE

This plan is based upon the Ordnance Survey map with sanction of the Controller of H.M. Stationary Office. Crown Copyright reserved. Customer number: 1000 17819



Scale 1: 10,000  
 Centred on 285,600m, 807,927m UTM Zone 2 (7° 18' 18" N, 172° 56' 31" W WGS84)

METRES 100 0 100 200 300 400 500 600 700 800 900 1000 1100 1200 1300 1400 1500 1600 1700 1800 1900 METRES




# Dalraddy Holiday Park - Proposed additional pitches

## Dalraddy Holiday Park

### Proposed Additional Pitches

# 2021/0167/DET



CAIRNGORMS  
NATIONAL PARK AUTHORITY

ÙGH DARRAS PAIRC NÀISEANTA A' MHONaidh RUAIDH

The grid at the western edge of the map is 1° 36' 23.99" due west of true north

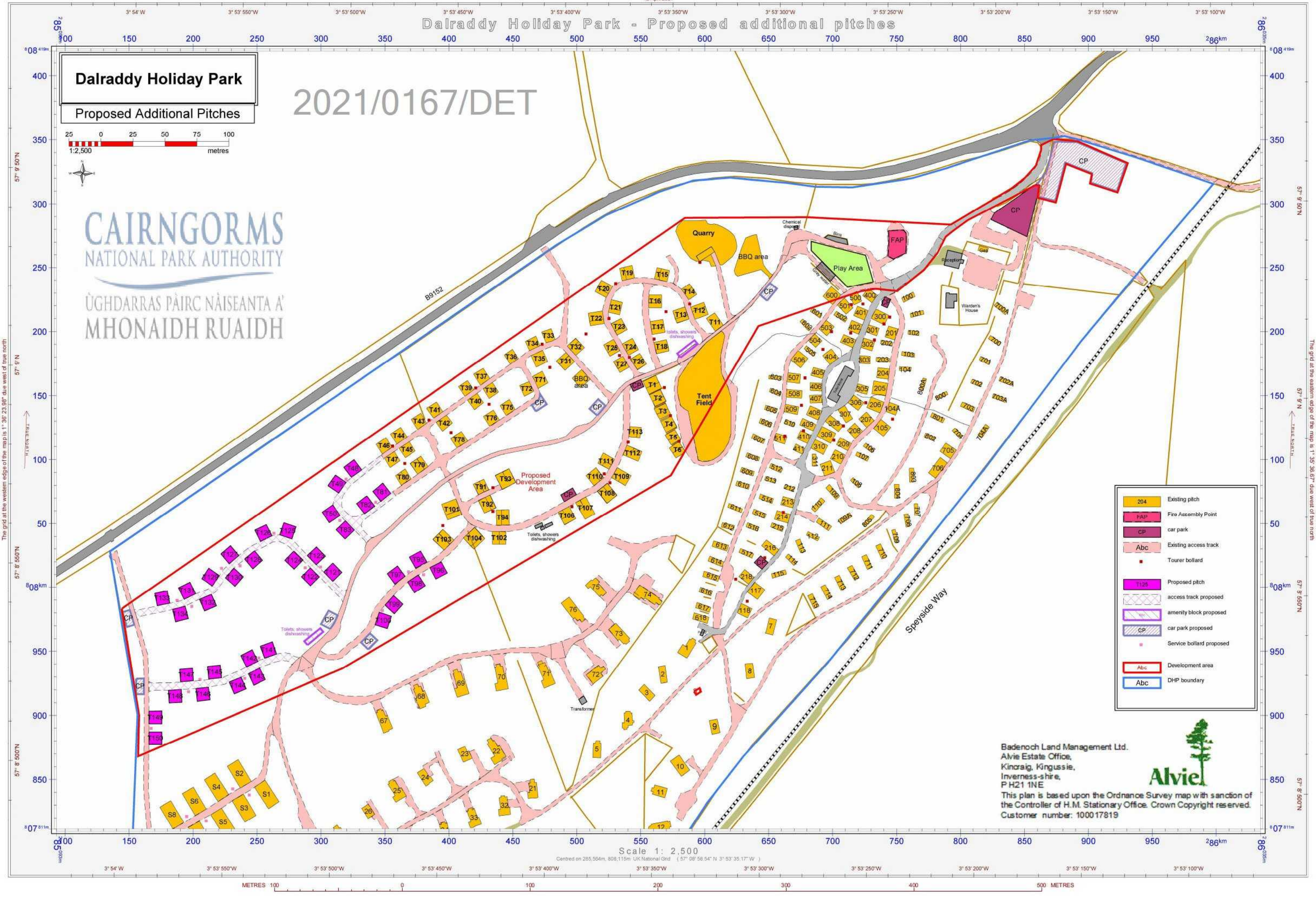
57° 8' 50.00" N

57° 8' 50.00" N

The grid at the eastern edge of the map is 1° 35' 36.67" due west of true north

57° 9' 50.00" N

57° 8' 50.00" N




	204 Existing pitch
	FAP Fire Assembly Point
	CP car park
	Abc Existing access track
	Tourer bollard
	T128 Proposed pitch
	access track proposed
	amenity block proposed
	CP car park proposed
	Service bollard proposed
	Abc Development area
	Abc DHP boundary

Badenoch Land Management Ltd.  
Alvie Estate Office,  
Kinraig, Kingussie,  
Inverness-shire,  
PH21 1NE

This plan is based upon the Ordnance Survey map with sanction of the Controller of H.M. Stationary Office. Crown Copyright reserved.  
Customer number: 100017819



Scale 1: 2,500  
Centred on 285,504m, 808,115m UK National Grid (57° 08' 58.54" N 3° 53' 35.17" W)









# Dalraddy Holiday Park - Location of Septic / Storage Tanks

Dalraddy Holiday Park - Location of Septic / Storage tanks

2021/0167/DET

**CAIRNGORMS**  
NATIONAL PARK AUTHORITY  
ÙGH DARRAS PÀIRC NÀISEANTA A' MHONAI DH RUAI DH

Transformer

ST 2

ST 5

- chalet
- static caravan
- Touring pitch
- Tent pitch
- Fire Assembly Point
- car park
- Septic / storage tank



Badenoch Land Management Ltd.  
Alvie Estate Office,  
Kintraig, Kingussie,  
Inverness-shire,  
P H21 1NE

This plan is based upon the Ordnance Survey map with sanction of the Controller of H.M. Stationary Office. Crown Copyright reserved. Customer number: 100017819



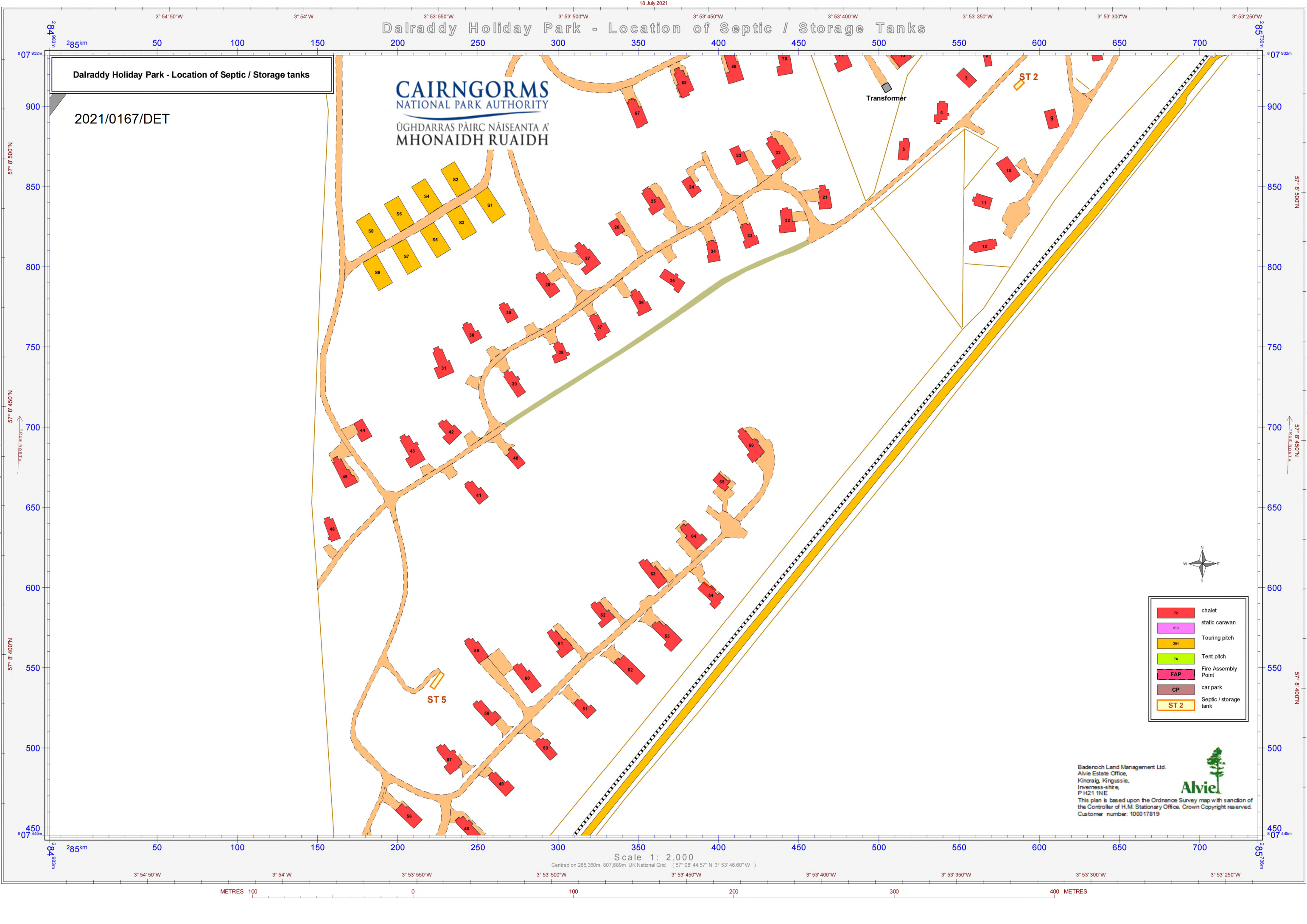
Scale 1: 2,000

Centred on 285,360m, 807,689m UK National Grid ( 57° 08' 44.57" N 3° 53' 46.60" W )

METRES 100 0 100 200 300 400 METRES

The grid at the western edge of the map is 1° 36' 28.55" due west of true north

The grid at the eastern edge of the map is 1° 35' 50.70" due west of true north





# Dalraddy Holiday Park - Location of Septic / Storage Tanks

Dalraddy Holiday Park - Location of Septic / Storage tanks

2021/0167/DET



The grid at the western edge of the map is 1° 36' 18.61" due west of true north

The grid at the eastern edge of the map is 1° 35' 40.77" due west of true north



- 72 chalet
- 613 static caravan
- 201 Touring pitch
- 76 Tent pitch
- FAP Fire Assembly Point
- CP car park
- ST 2 Septic / storage tank

Badenoch Land Management Ltd.  
 Alvie Estate Office,  
 Kintraig, Kingussie,  
 Inverness-shire,  
 P H21 1NE  
 This plan is based upon the Ordnance Survey map with sanction of the Controller of H.M. Stationary Office. Crown Copyright reserved.  
 Customer number: 100017819



Scale 1: 2,000

Centred on 285,572m, 808,071m UK National Grid ( 57° 08' 57.10" N 3° 53' 34.59" W )

METRES 100 0 100 200 300 400 METRES