



Cairngorms
National Park Authority

Ùghdarras Pàirc Nàiseanta a'
Mhonaidh Ruaidh

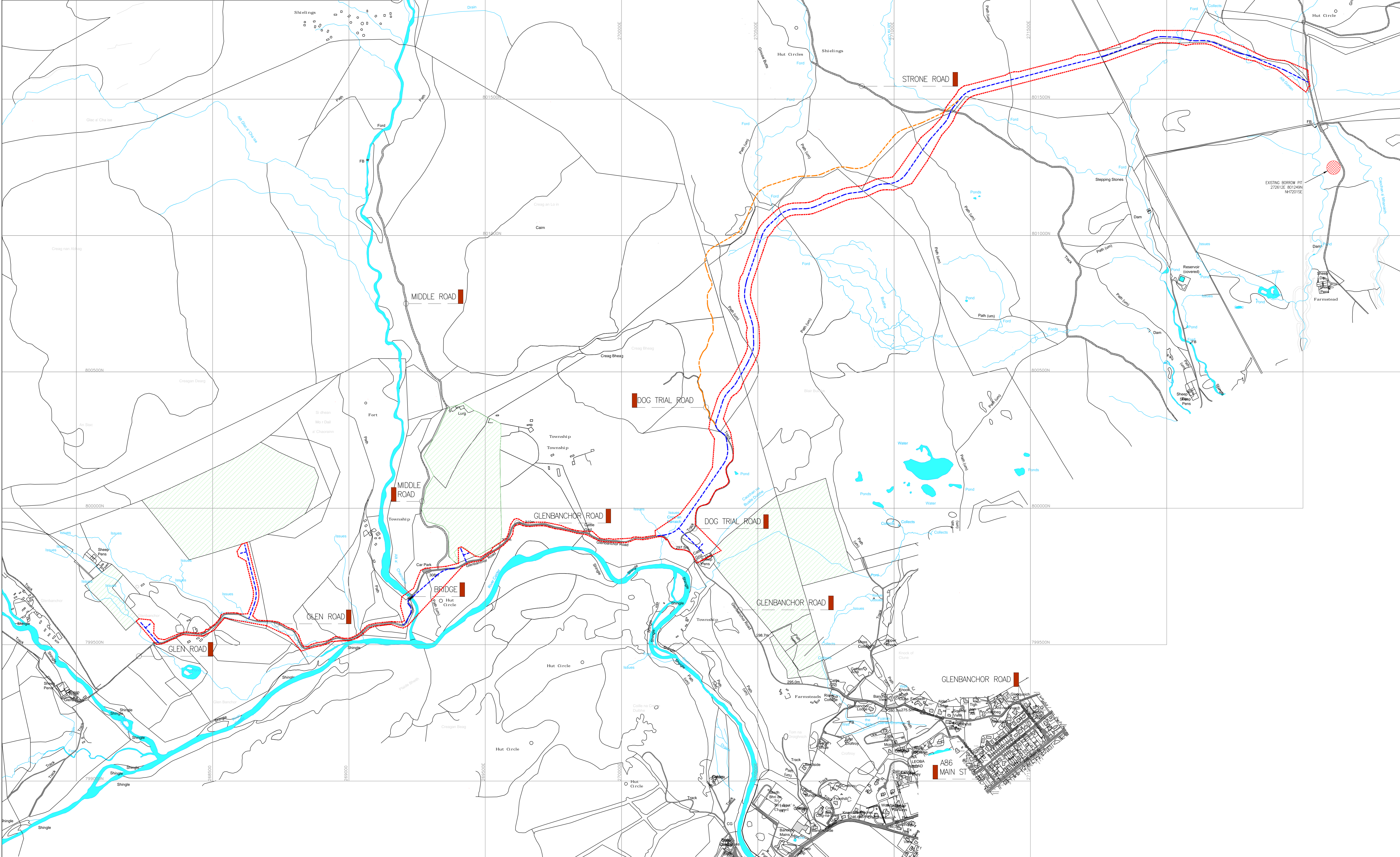
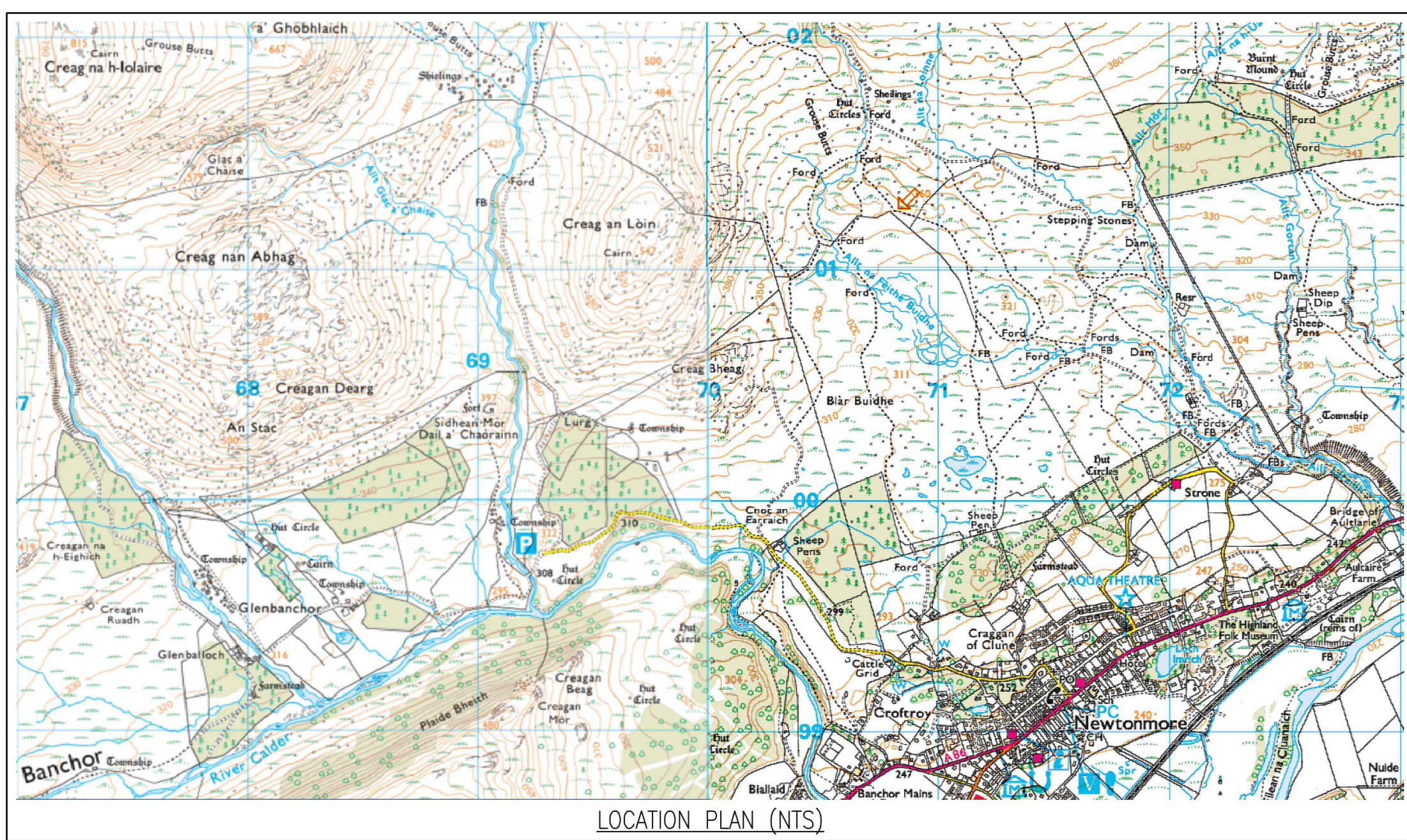
Item 6 Appendix 1 28 April 2023

Agenda item 6

Appendix 1

2022/0421/DET

Plans



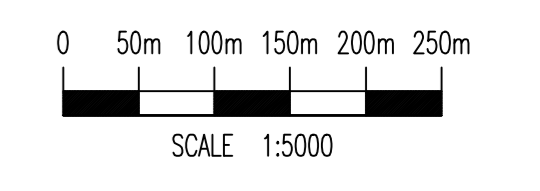
Do not scale from this drawing.
SAFETY HEALTH AND ENVIRONMENTAL INFORMATION
 IN ADDITION TO THE HAZARD/RISKS NORMALLY ASSOCIATED WITH THE TYPES OF WORK DETAILED ON THIS DRAWING, NOTE THE FOLLOWING RISKS AND INFORMATION.
 RISKS LISTED HERE ARE NOT EXHAUSTIVE. REFER TO DESIGN ASSESSMENT FORM NO. _____
CONSTRUCTION:

DEMOLITION:

FOR INFORMATION RELATING TO USE, CLEANING AND MAINTENANCE SEE THE HEALTH AND SAFETY FILE.
 IT IS ASSUMED THAT ALL WORKS WILL BE CARRIED OUT BY A COMPETENT CONTRACTOR WORKING, WHERE APPROPRIATE, TO AN APPROVED METHOD STATEMENT.

NOTES:
 1. ORDNANCE SURVEY, (C) CROWN COPYRIGHT 2018. ALL RIGHTS RESERVED. LICENCE NUMBER 100022432.

- LEGEND**
- EXISTING BITUMAC ROAD
 - EXISTING UNSURFACED ROAD
 - EXISTING GRAVEL TRACK
 - EXISTING RIVER/POND
 - WOODLAND AREA
 - BOUNDARY
 - PROPOSED TRACK ROUTE ABANDONED
 - PROPOSED TRACK
 - EXISTING BORROW PIT

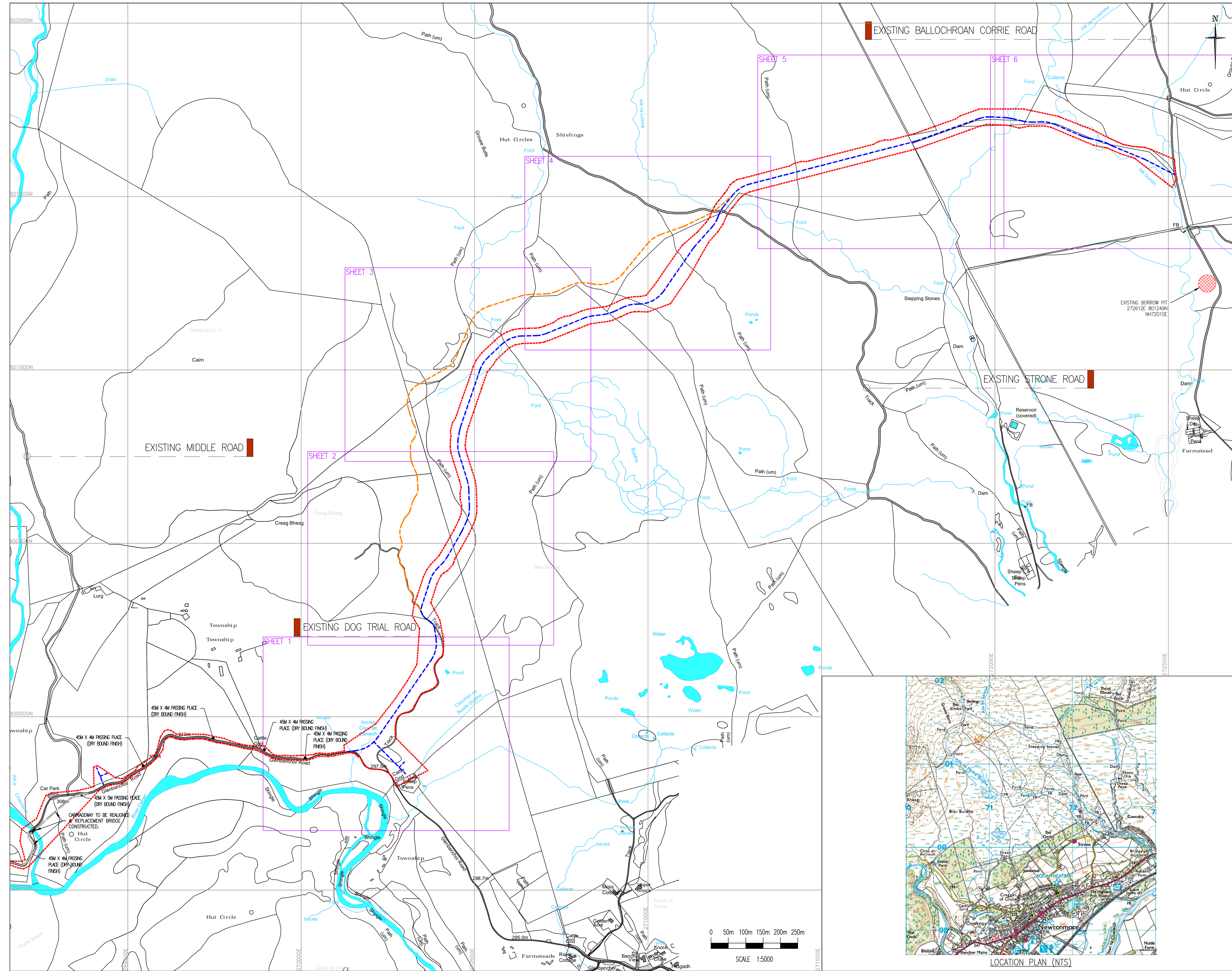


Rev.	Date	Description	Drawn	Chk.	App.
Client: House, Beechwood Business Park, WINDRICE, W2 3JH Tel: 01463 724 544 Fax: 0845 383 4412					

Project File:
PITMAIN & GLENBANCHOR ESTATE FORESTRY EXTRACTION NEWTONMORE

Drawing File:
SITE LOCATION PLAN GLEN ROAD & GLENBANCHOR ROAD TO BALLOCHROAN CORRIE ROAD

Scale of A3:	1:5000	Status:	PLANNING
Drawn:	MW	Checked:	DE
Date:	21/11/2022	Date:	21/11/2022
Drawing No.:	143146/045	Revision:	



Do not scale from this drawing.

SAFETY HEALTH AND ENVIRONMENTAL INFORMATION

IN ADDITION TO THE HAZARD/RISKS NORMALLY ASSOCIATED WITH THE TYPES OF WORK DETAILED ON THIS DRAWING, NOTE THE FOLLOWING RISKS AND INFORMATION.

RISKS LISTED HERE ARE NOT EXHAUSTIVE. REFER TO DESIGN ASSESSMENT FORM.

CONSTRUCTION:

DEMOLITION:

FOR INFORMATION RELATING TO USE, CLEANING AND MAINTENANCE SEE THE HEALTH AND SAFETY FILE.

IT IS ASSUMED THAT ALL WORKS WILL BE CARRIED OUT BY A COMPETENT CONTRACTOR WORKING, WHERE APPROPRIATE, TO AN APPROVED METHOD STATEMENT.

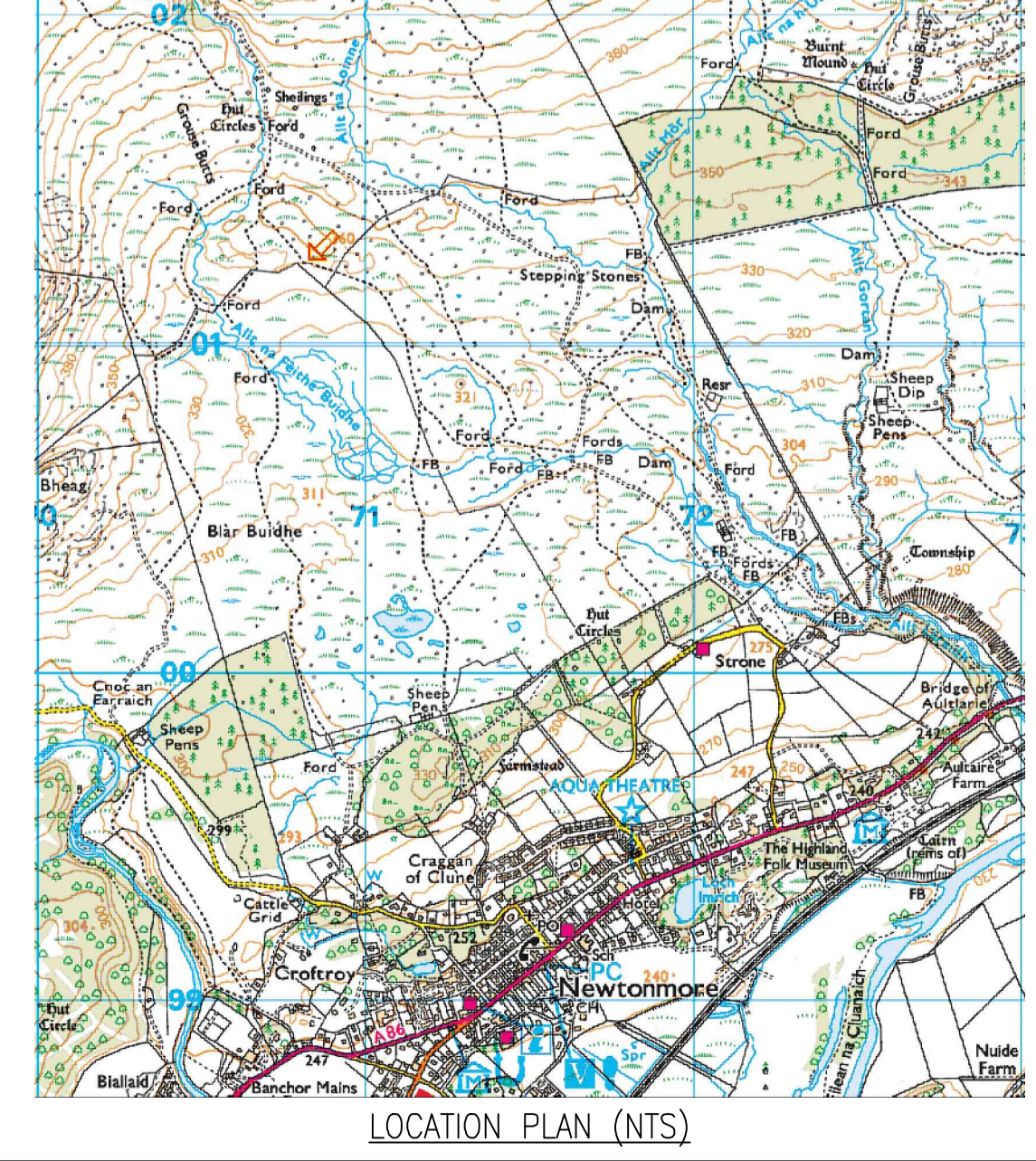
NOTES:

1. ORDNANCE SURVEY, (C) CROWN COPYRIGHT 2018. ALL RIGHTS RESERVED. LICENCE NUMBER 100022432
2. TOPOGRAPHICAL & UAV SURVEY BY CAINTECH SEPTEMBER 2021.
3. CO-ORDINATES ARE TO NATIONAL GRID (GPS NETWORK) & LEVELS ARE IN METRES AND ARE TO ORDNANCE DATUM.
4. REFER TO DRAWINGS NO. 143146/012-017 FOR SHEETS NO. 1-6.
5. DESIGN TO BE UPDATED AND FINALISED WITH GROUND INVESTIGATION INFORMATION.
6. SUPPLEMENTARY TOPOGRAPHICAL & UAV SURVEY BY PALS AUGUST 2022.
7. EXISTING BORROW PIT ORDNANCE SURVEY CO-ORDINATES: 272612E 801249N & NATIONAL GRID REFERENCE: NH72015E.

LEGEND

- EXISTING BITUMAC ROAD
- EXISTING UNSURFACED ROAD
- EXISTING GRAVEL TRACK
- EXISTING RIVER/POND
- BOUNDARY
- PROPOSED TRACK
- PROPOSED TRACK ROUTE ABANDONED
- EXISTING BORROW PIT

C	22/08/22	GLENBANCHOR ROAD TO BALLOCHROAN CORRIE ROAD EXTRACTION TRACK ROUTE AMENDED BETWEEN CHASOM-2302m. RED LINE BOUNDARY REVISED/ADDED. GLENBANCHOR ROAD PASSING PLACES AMENDED.	MW	DE	DE
B	21/12/21	SCALE BAR ADDED. PROPOSED EXTRACTION TRACK ROUTE & DESIGN	MW	DE	DE
A	08/12/21	2ND PASSING PLACES, CARRIAGEWAY REALIGNMENT & REPLACEMENT BRIDGE ADDED AS INSTRUCTED BY CALESTONIAN BUILDING SURVEYORS LTD.	MW	DE	DE



<p>FAIRHURST</p> <p>Elvie House Beechwood Business Park INGERSNESS IV2 3BW Tel: 01463 724 544 Fax: 0844 381 4412</p>		<p>Client: PITMAIN & GLENBANCHOR LTD.</p>	
<p>Project Title: PITMAIN & GLENBANCHOR ESTATE FORESTRY EXTRACTION TRACK NEWTONMORE</p>			
<p>Drawing Title: PROPOSED TRACK LAYOUT & LOCATION PLAN GLENBANCHOR ROAD TO BALLOCHROAN CORRIE ROAD</p>			
Scale at A1: 1:5000	Status: PLANNING		
Drawn: MW	Checked: DE	Approved: DE	
Date: 22/11/2021	Date: 24/11/2021	Date: 24/11/2021	
Drawing No.:	143146/011	Revision:	C