

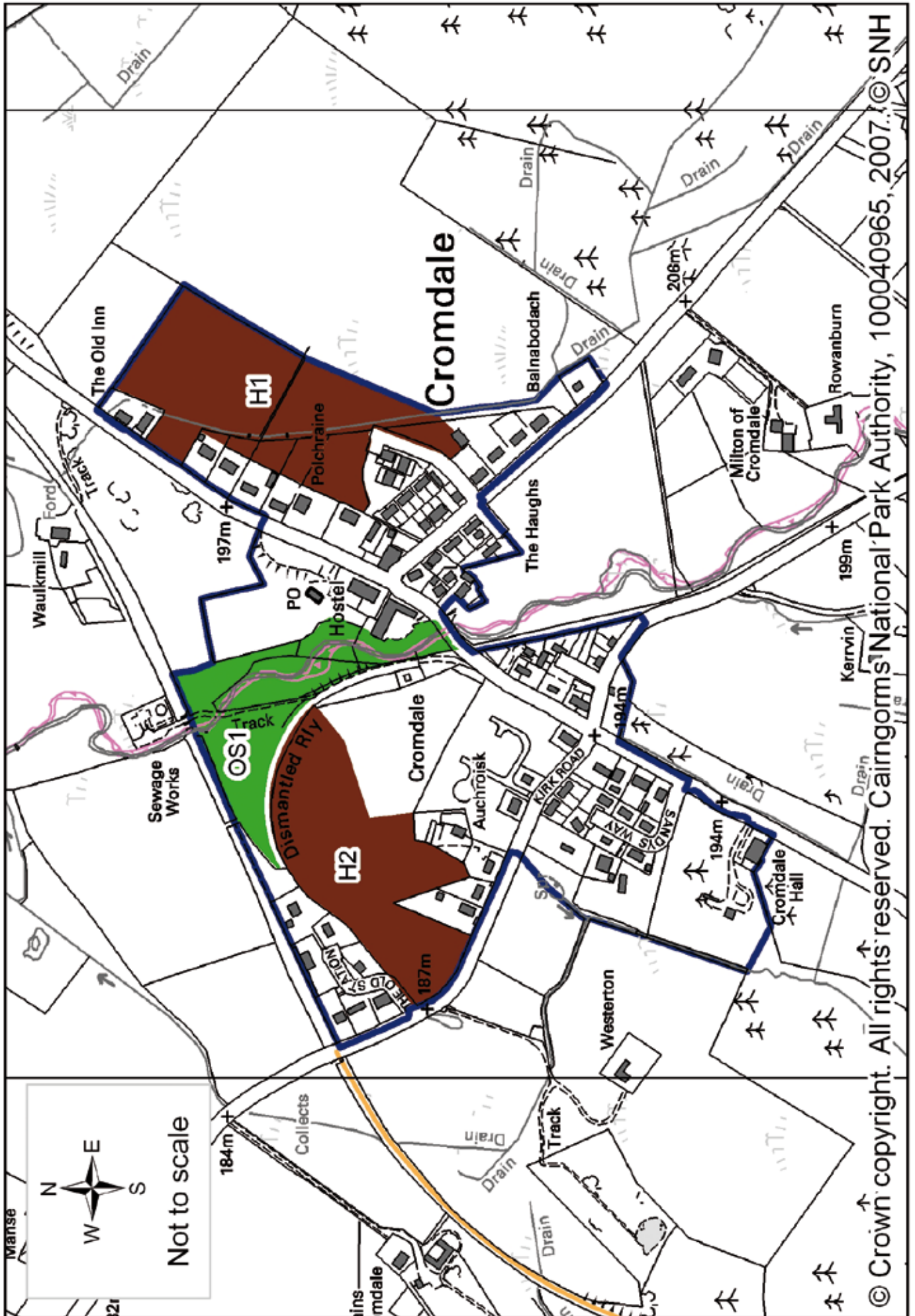
Cromdale

Proposals

CD/H1: A 3.63Ha site on the north eastern edge of the settlement between the Old Inn and Tom-an-uird View. The site is appropriate for around 50 house units.

CD/H2: A 3.03Ha site within Cromdale suitable for around 30 house units.

CD/OS1: This site provides an important recreational/open space running through the centre of the settlement and is protected from development.



© Crown copyright. All rights reserved. Cairngorms National Park Authority, 100040965, 2007. © SNH

Cromdale



Legend

-  Cairngorms National Park
-  Conservation Area
-  Site of Special Scientific Interest
-  Special Protection Area
-  Special Area of Conservation
-  Ramsar Convention Site
-  National Nature Reserve
-  Gardens & Designed Landscapes
-  National Scenic Areas
-  Indicative Settlement Boundary
-  Settlement Boundary

Settlement Zone Type

-  Community
-  Economic Development
-  Housing
-  Protected Open Space
-  Village Centre

Proposed Core Path (under consultation)

-  Existing Path
-  Potential New Path