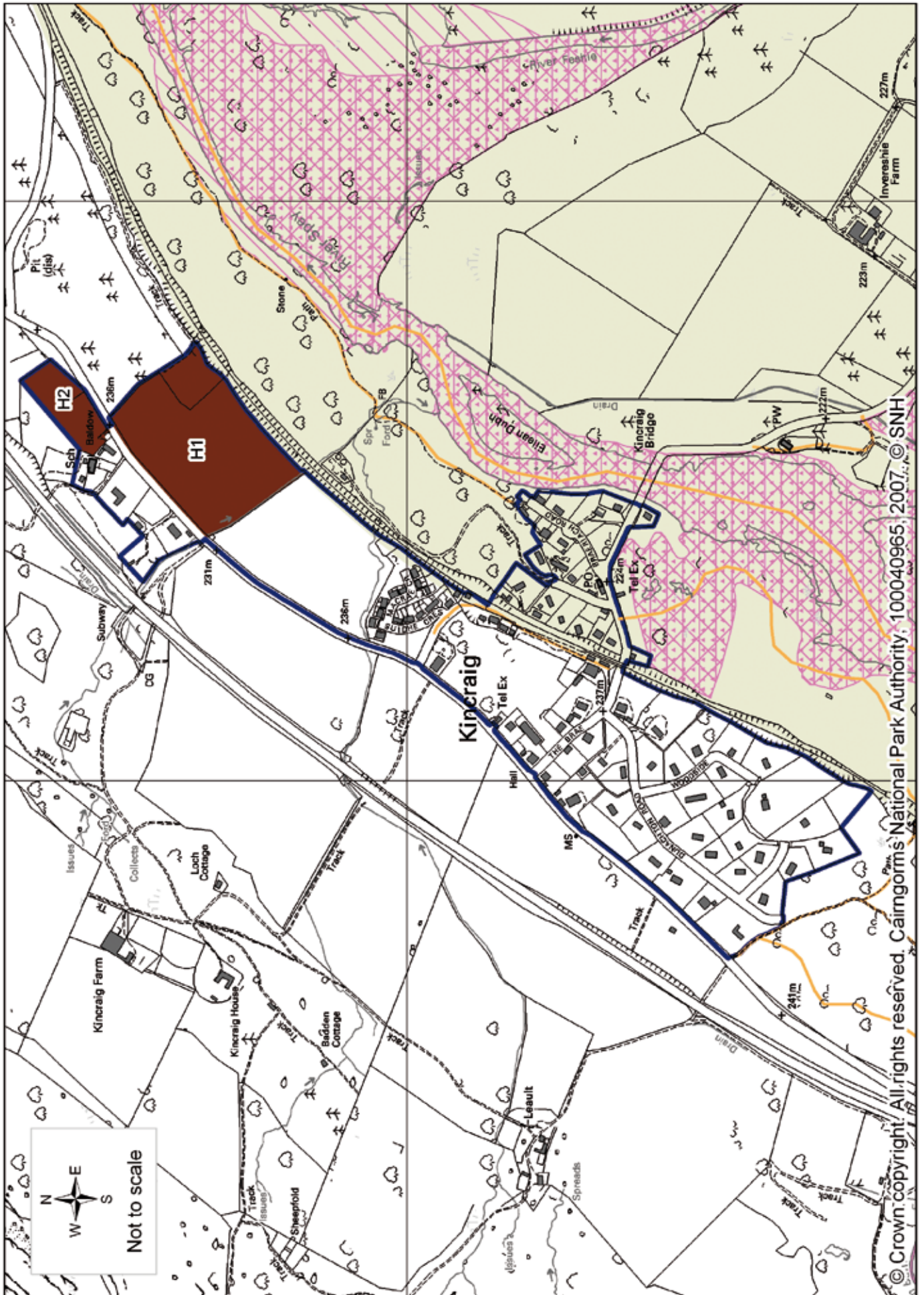


Kincraig

Proposals

KC/H1: This 5.7Ha site will consolidate the housing in Kincraig around the School. It would be suitable for around 40 house units. Development of the site will have to incorporate the wetland area towards the south of the site into its Sustainable Urban Drainage System (SUDS).

KC/H2: This 1.14HA site also consolidates development near the school.



© Crown copyright. All rights reserved. Cairngorms National Park Authority, 100040965, 2007. © SNH

Kincaig



Legend

-  Cairngorms National Park
-  Conservation Area
-  Site of Special Scientific Interest
-  Special Protection Area
-  Special Area of Conservation
-  Ramsar Convention Site
-  National Nature Reserve
-  Gardens & Designed Landscapes
-  National Scenic Areas
-  Indicative Settlement Boundary
-  Settlement Boundary

Settlement Zone Type

-  Community
-  Economic Development
-  Housing
-  Protected Open Space
-  Village Centre

Proposed Core Path (under consultation)

-  Existing Path
-  Potential New Path