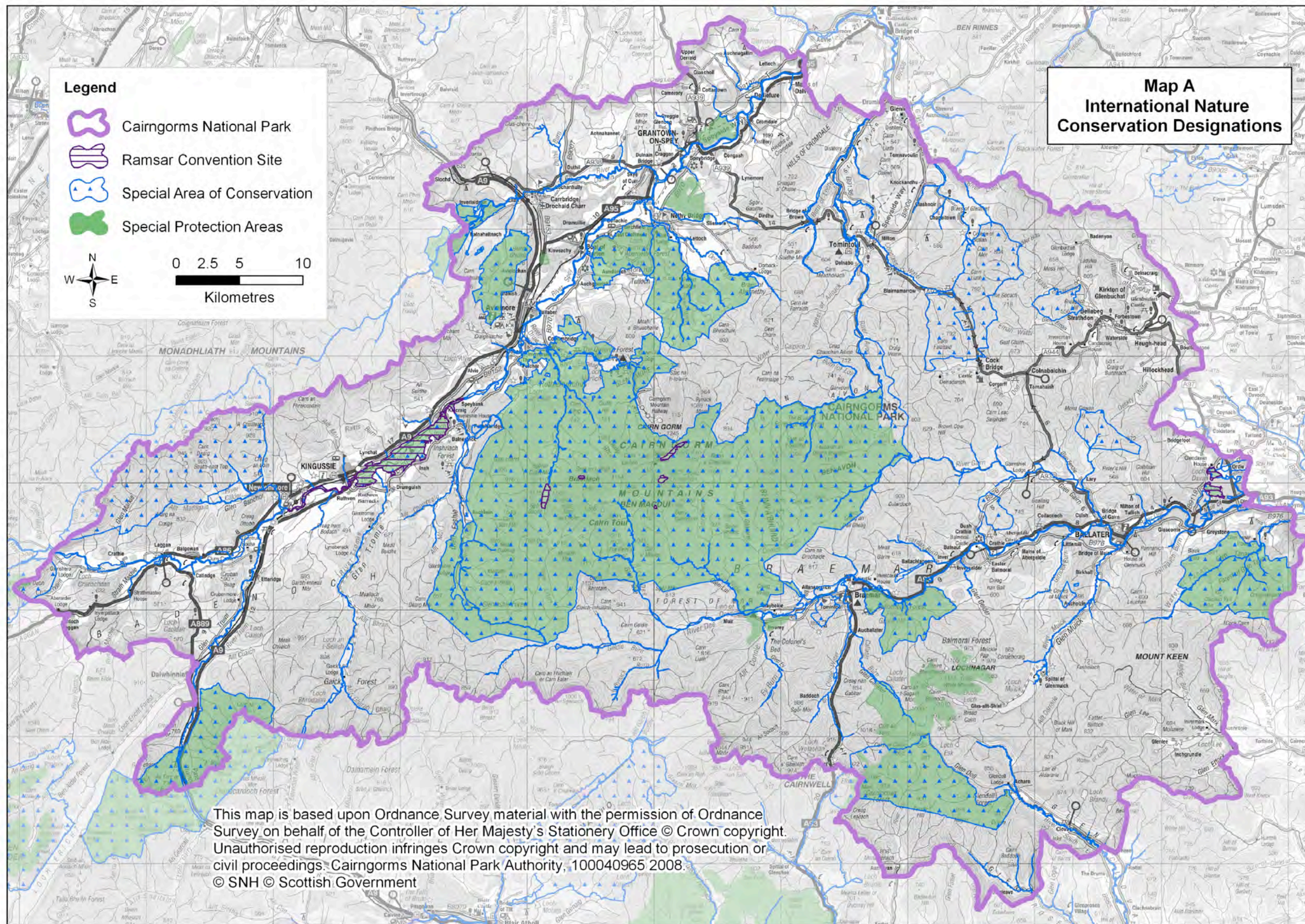






Appendix I – Designation Maps



Map A
International Nature
Conservation Designations

Legend

-  Cairngorms National Park
-  Ramsar Convention Site
-  Special Area of Conservation
-  Special Protection Areas

N
 W — E
 S

0 2.5 5 10
 Kilometres

This map is based upon Ordnance Survey material with the permission of Ordnance Survey on behalf of the Controller of Her Majesty's Stationery Office © Crown copyright. Unauthorised reproduction infringes Crown copyright and may lead to prosecution or civil proceedings. Cairngorms National Park Authority, 100040965 2008. © SNH © Scottish Government

