

Grantown-on-Spey

During the public engagement process it was found that the existing network is very highly thought of with most respondents happy with the type and location of paths although issues were raised in respect of barriers such as gates and signage. There was demand for circular routes which are suitable for cycling and for the development of all-abilities routes, which would also cater for pushchairs. Information and signage need to be co-ordinated to make it easier for visitors to find and use the network. It was also felt that the River Spey is under utilised.

By far the most popular route in the area is the old railway line including the Dava Way (identified by 81% of respondents). Other very popular paths were the Anagach Wood path network (Green route identified by 72% of respondents). There was also a high demand (40% of respondents) for paths along the river and around Beachen Wood to Wester Dreggie.

Most activities proved popular in the area although low level walking was by far the most popular, followed by hill walking and cycling off and on-road. Most people doing activities did so to primarily enjoy the countryside but also to keep fit and healthy. It is interesting to note the high level of travel to work and school also. There was a high demand for better off-road cycling routes followed by low level walking and some demand for better opportunities for wheelchair users and pushchairs.






GRANTOWN-ON-SPEY – Proposed Core Paths			
Path Ref. No.	Path Description	Path Ref. No.	Path Description
LBS4	Riverside Walk to Grantown-on-Spey	LBS15	Back of Anagach
		LBS16	Ladies Garden Wood
LBS5	Dava Way	LBS17	Ladies Walk
LBS6	Grantown to Dulnain	LBS18	Free Church Wood
LBS7	Viewpoint walk	LBS19	Woodside Avenue to Kylintra House
LBS8	Beachen Wood Blue Trail	LBS20	The Birnie Path to the River Spey Beach
LBS9	Beachen Wood Green Trail	LBS21	Kylintra Meadows
LBS10	Beachen Wood Orange Trail	LBS22	Spey Beach to the Old Cemetery
LBS11	Anagach Woods Blue Route	LBS23	Revack Yellow Route
LBS12	Anagach Woods Green Route	LBS24	Revack Green Route
LBS13	Anagach Woods Red Route	LBS25	Revack Red Route
LBS14	Easter Anagach to Speybridge	LBS26	Revack Blue Route
		LBS27	Revack Orange Route
		LBS28	Revack Lilac Route

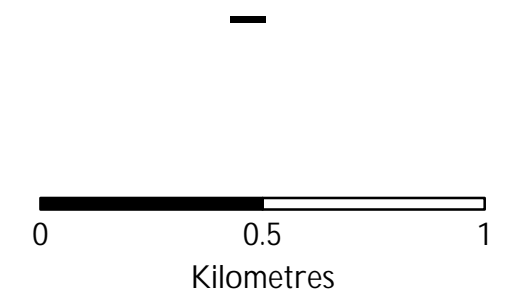
Interim Draft
Core Paths Plan

Map 13
GRANTOWN ON SPEY
Lower Badenoch
and Strathspey

Proposed Core Paths Network
- for Consultation

Map Legend

-  Speyside Way
-  Proposed core path
-  Exists on ground
-  Proposed new path
-  Path Reference Number



This map is based upon Ordnance Survey material with the permission of Ordnance Survey on behalf of the Controller of Her Majesty's Stationery Office © Crown copyright. Unauthorised reproduction infringes Crown copyright and may lead to prosecution or civil proceedings. Cairngorms National Park Authority, 100040965, 2007.

This map must not be used for navigational purposes.

