

The Cairngorms Explorer

Cairngorms National Park
by bus, train, cycle and foot
2005/06



Published by



14 The Square, Grantown-on-Spey
Moray PH26 3HG
www.cairngorms.co.uk
Email: enquiries@cairngorms.co.uk
Tel: 01479 873535

Designed, produced & distributed on behalf of
Cairngorms National Park Authority by



Carr-Bridge. Tel: 01479 841319

Printed on paper from sustainable,
managed forests.

Cover photographs:

Front: Lochan Mor, Rothiemurchus.
Back: Walkers in Glen Isla.

Map

Wendy Price Cartographic Services

Photographs

David Gowans; Jimmy Mitchell;
Scottish Natural Heritage;
Angus & Dundee Tourist Board;
Aberdeen & Grampian Tourist Board;
Tim Snowdon, Sustrans; WolfTrax;
Aviemore Photographic;
Highlands of Scotland Tourist Board;
CairnGorm Mountain;
Strathspey Steam Railway

Thanks to HiTrans and NesTrans
for their support in producing
this publication.



Walkers near Insh

	Page
Index of Place Names	4
National Cycle Network	5
Welcome to Cairngorms National Park	6
How to use this guide	7
Public Transport Contact Details	8
Using Public transport to travel to the Park	
11 From Aberdeen	34-41
1 From Dundee	42-47
1 From Edinburgh	16-17, 24-27
1 From Glasgow	16-17, 20-23
1 From Inverness	13-14, 16-17, 20-27
1 From Perth	16-17, 20-27
1 From Stirling	16-17, 20-23
Using public transport to travel around the Park	
Taxis	10
11 Badenoch and Strathspey	12-28
11 Tomintoul, Strathdon and District	29-31
11 Deeside	34-41
11 Angus Glens	42-48
Cairngorms National Park Map	32-33
Ski Centres	49
Walking, Cycling and Mountain Safety	50
Walking and Cycling Routes	
1 WolfTrax, Laggan	51
1 Dalwhinnie to Aviemore	52
11 Carr-Bridge/Broomhill to Braemar	53
1 Ballater to Loch Muick	54
11 Speyside Way	55
1 Wildcat Trail, Newtonmore	56
1 Ballater to Mount Keen	57
11 Aviemore to Braemar via the Lairig Ghru	58
11 Loch Muick to Glen Clova	59
1 Glenmore Forest Park	60
Access for All	61
Scottish Outdoor Access Code	62
Walking Festivals in the Park	63

Below is a list of place names in and around the Cairngorms National Park. The page numbers on which they appear are shown along with a reference for the Park map on pages 32-33.

Name	Map Ref.	Page Number	Name	Map Ref.	Page Number
Achlean	D4	-	Granttown-on-Spey Z	F5	12, 13, 18, 19, 31, 52, 55
Alvie	D4	-	Insh	D3	-
Auchallater	C6	-	Inver	C7	39
Aviemore Z	E4	13-27, 31, 52, 55, 58, 60, 63	Inverdrue	D4	-
Ballater Z	C8	34-41, 54, 57, 59	Inverey	C6	-
Balmoral	C7	34-39, 53	Kincraig	D4	14, 20-27
Boat of Garten	E4	13, 15, 18, 19	Kingussie Z	D3	14, 16, 17, 20-27, 52
Braemar Z	C6	34-39, 53, 58	Kinloch Laggan	C1	-
Bridge of Brown	E6	-	Kirriemuir Z	A8	42-48
Broomhill	E5	15, 53	Knockandhu	E7	31
Cairngorm Ski Area	D5	15, 18, 19, 31, 49	Laggan	C2	28, 51
Carr-Bridge	E4	13, 14, 16-19, 31, 52, 53	Lairig Ghru	D5	58
Cock Bridge	D7	-	Lecht Ski Area	E7	49, 53
Coylumbridge	E4	58	Linn of Dee	C5	39, 58
Crathie Z	C7	34-39, 53	Loch Muick	B7	54, 57, 59
Cromdale	F6	18, 19	Lynchat	D3	-
Dalwhinnie	C2	16, 17, 20-28, 51, 52	Mount Keen	C8	57
Dinnet	D9	34-41	Nethy Bridge	E5	13, 14, 18, 19
Drumochter	B2	28	Newtonmore Z	D3	14, 16, 17, 20-27, 56
Dulnain Bridge	F5	13, 55	Ordie	D8	40, 41
Feshiebridge	D4	-	Runtaleave	A7	48
Glen Clova	B8	48, 59	Skye of Curr	F5	-
Glen Prosen	B7	48	Spittal of Glenmuick	C7	-
Glentinar	C8	57	Spittal of Glenshee	A6	48
Glenlivet	F6	-	Strathdon	E8	29
Glenmore	D5	31, 60	Strathmashie Forest	C2	-
Glenshee Ski Area	B6	39, 48, 49	Tomintoul Z	E6	30, 31, 53, 55
			Tomnavoulin	F6	31
			When	B8	-

Tourist Information Centres can be found at the locations marked [Z](#). Please call 0845 2255 121 for further information.



National
Cycle
Network



Photo: Tim Snowdon, Sustrans

HAVE YOU HEARD?

There's a National Cycle Network route in the Cairngorms National Park.

What better way to get close to nature than by bike. Whether you haven't cycled for years or you cycle every day you can choose a short or long, traffic-free or on-road section to suit you.

The Lochs and Glens cycle route starts in Inverness and soon enters the Cairngorms through the delightful age-old village of Carr-Bridge. There's stunning scenery and an abundance of wildlife at every turn.

Either cycle your way through the Park or choose to visit one of the attractive towns and villages that sit on the Network: Aviemore, Kingussie, Newtonmore or Dalwhinnie.

The route then makes its way towards Pitlochry and if followed even further you can visit Loch Lomond and the Trossachs National Park too!

Sustrans, the UK's leading sustainable transport charity, co-ordinates the National Cycle Network and can help you choose which sections to cycle.

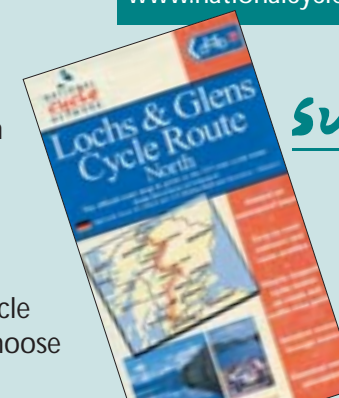
- Buy the Sustrans Lochs & Glens North cycle map or
- Check out the interactive mapping on the Sustrans website

If you're looking for the best guide to the National Cycle Network then try 'Cycling in the UK'. A great selection of rides for all.

For information or to buy cycle maps and guides call Sustrans on: 0845 113 0065

or visit the on line shop: www.sustransshop.co.uk

or find your nearest route on the interactive mapping: www.nationalcyclenetwork.org.uk



sustrans
routes for people

W OF a VISITOR, welcome to the first Cairngorms Explorer.

Cairngorms National Park is home to 17,000 people, and attracts hundreds of thousands of visitors a year drawn by the spectacular scenery and wildlife.

This is the UK's largest National Park - 3,800 sq kilometres in extent - and a car is often seen as a necessity to get out and about rather than a luxury.

This booklet has been designed to show that you can readily explore the Park using public transport. So leave your car at home and make the most of trains, buses, bikes and walking to access some of the finest scenery in Scotland.

The Park Authority is committed to developing access for all. If you or a travelling companion has special access needs please see page 61 for further information.

Have a great day out.

This guide has been published by the Cairngorms National Park Authority to compliment the *Cairngorms Countryside Events 2005 leaflet*, and the *2005 Cairngorms Visitor Guide*, both of which can be obtained free of charge from a wide range of tourism outlets throughout the Park area.

We welcome your feedback on this guide. Please e-mail enquiries@cairngorms.co.uk with **Cairngorms Explorer** in the title, or phone 01479 873535 and ask for the Economic Development Officer.

For further information on the work of the Cairngorms National Park Authority, please visit www.cairngorms.co.uk



This Explorer guide has been designed to make it easy for you to access and enjoy the Cairngorms National Park by train, bus, cycle, on foot or using mobility aids.

We have divided the Park into geographical areas, each identified by a distinct colour band down the page margins throughout the guide.

Public transport timetables are given for travel within each area, and for accessing the Park from the main Scottish population centres.

We have suggested some walking and cycling routes in the Park (pages 51-60). If you plan to undertake these you are strongly advised to plan your day using more comprehensive guides and maps, available from bookshops and tourist information centres.

For ease of reference, we have included on page 4, a list of the names of all of the towns and villages in the Park, cross-referenced to relevant timetable, cycle or walking route information, and to the Park map on pages 32-33.

KEY TO SYMBOLS USED



Buses which may transport bicycles



Buses which do not transport bicycles



Trains which transport bicycles



Trains which do not transport bicycles



Walking route



Cycle route



Access for All

Top: Invercauld Bridge, near Braemar
Centre: Loch an Eilein, Rothiemurchus
Left: Corquarff Castle, Strathdon

Disclaimer

Whilst we have taken every care to make sure the timetable information in this booklet is correct, you are advised to always contact the operator before travelling, especially from October 2005 to March 2006 when some services will change to more limited winter timetables. Where known, dates during which timetables are valid, are shown.

If you plan to take your bike on a bus you are advised to contact the operator in advance to avoid disappointment.

BADENOCH AND STRATHSPEY

CairnGorm Mountain	01479 861 261	www.cairngormmountain.co.uk
City Link	08705 505 050	www.citylink.co.uk
First ScotRail	08456 015 929	www.firstgroup.com
Grantown-on-Spey Post Office	01479 872 581	
Rapsons	01463 710 555	www.rapsons.co.uk
Strathspey Railway	01479 810 725	www.strathspeyrailway.co.uk
Wolftrax MTB	01528 544 786	www.basecampmtb.com

TOMINTOUL, STRATHDON AND DISTRICT

Hays Coaches	01466 740 283	
Moray Service Directory	01343 562 569	www.moray.gov.uk
Rapsons	01463 710 555	www.rapsons.co.uk
Reids of Rhynie	01464 861 212	
Roberts of Rothiemay	01466 711 213	
Stagecoach Bluebird	01343 544 222	
W Hendry	01340 810 213	
WW Smith	01542 882 113	

DEESIDE

Aberdeen Public Transport Unit	01224 664 586	www.aberdeenshire.gov.uk
Ballater Post Office	01339 755 505	
J & M Shirran	01464 861 737	
Stagecoach	01224 212 266	www.stagecoachbus.com

ANGUS GLENS

Angus Access Line	08452 777 778	www.angus.gov.uk
Blairgowrie Post Office	01250 872 766	
Glenesk Travel Company	01356 648 666	
Kirriemuir Post Office	01575 573 950	
Strathtay Scottish Omnibuses	01250 872 772	

FLIGHTS INTO AND WITHIN SCOTLAND

Airport details for Aberdeen, Edinburgh & Glasgow Airport	www.baa.co.uk
Inverness Airport	www.hial.co.uk



Plan your journey with integrated and impartial Scottish public transport timetable information.
Lines open 7am-10pm, 7 days a week.
(Calls charged at national rate. Minicom 0870 241 2 216)
Or visit www.traveline.org.uk

traveline *Public Transport made Personal*

Below is a list of taxis operating into and within the Cairngorms National Park.

BADENOCH AND STRATHSPEY

Angus MacDonald	Kingussie	01540 661 486
Bill Grant	Carr-Bridge	01479 841 243
Bremners Taxis	Aviemore	01479 810 141
Geordies Taxis	Aviemore	01479 810 118
JGA Taxis	Aviemore	01479 811 520
Kenneth Winslow	Grantown	01479 873 559
Kingussie Taxis	Kingussie	01540 661 343
Raymond Stewart	Aviemore	07789 968 003
William Wilson	Aviemore	01479 861 253

TOMINTOUL, STRATHDON AND DISTRICT


Craigellachie Taxis	Craigellachie	01340 881 352
C U There Taxis	Aberlour	01340 871 217
Home James	Dufftown	01340 821 400

DEESIDE

Aboyne Taxis	Aboyne	01339 886 715
Ballater Taxis	Ballater	01339 955 548
Cromar Taxis	Aboyne	01339 886 550
Chauffeur Taxis	Aboyne	07880 824 298
Dalmore Private Hire	Braemar	01339 741 225/ 07890 892 664
E & M Lees	Lumphanan	01339 883 623
Mike Lyon	Braemar	07793 024 196
Nicols Taxis	Ballater	01339 755 654

ANGUS GLENS

A Jordan	Kirriemuir	01575 573 993/ 07966 497 499
Country Cabs	Kirriemuir	01575 575 050
Edzell Taxis	Edzell	01356 648 648
J Donald	Glenisla	01575 582 324/ 07817 098 374
K Kabs	Kirriemuir	01575 573 744/ 0800 123 444



Loch Mallaich, Badenoch & Strathspey

Grantown-on-Spey Area DIAL-A-BUS

Area of Operation

The bus will be available on request for any journeys within the operating area defined below, except that journeys will not be provided if they could be made on a commercial bus service. (Journeys may be provided for people who have difficulty in using commercial bus services due to their physical condition.)

Limits of operating area:

West Lodge

B9102 Grantown Grammar School

Craggan Fisheries

Revack Lodge

A939 Tomintoul Turn Off

Journeys may be made across the boundary of the operating area as far as Dulnain Bridge or Cromdale.

Hours specified

Monday	1000 - 1400
Wednesday	1000 - 1400
Friday	1000 - 1400

Booking arrangements

The vehicle will be available by pre-booking for any journeys within the area of operation and during the times specified.

Please call Bremners, Aviemore on 01479 810 141 to book.

	MONDAYS TO FRIDAYS			SATURDAYS	
	15	15	15 SD	15	15
Inverness Bus Station	0935	1215	1735	1140	1715
Raigmore Hospital	0942	1222	1742	1147	1722
Milton of Leys Monarch View	0949	1229	1749	1154	1729
Daviot War Memorial	▼	1237	1757	1202	1737
Moy Hall Road End	▼	1245	1805	1210	1745
Tomatin Shop	1004●	1253	1813	1218	1753
Clune Road End	▼	1255	1815	1220	1755
Carr-Bridge Car Park	1017	1306	1826	1231	1806
Dulnain Bridge	1029	1318	1838	1243	1818
Grantown Ritchies CountryWear	1034	1323	1843	1248	1823
Grantown Castle Grant	1036	1325	1845	1250	1825
Grantown Grandview Home	1038	1332	1847	-	-
Nethy Bridge Causer	1050	1344	1859	-	-
Nethy Bridge Post Office	1052	1346	1901	-	-
Boat of Garten	1101	1355	1910	-	-
Aviemore Rail Station	1113	1407	1922	-	-

	MONDAYS TO FRIDAYS			SATURDAYS		
	15 SD	15 SH	15	15	15	15
Aviemore Rail Station	0642	0646	-	1150	-	-
Boat of Garten	0654	0658	-	1202	-	-
Nethy Bridge Post Office	0703	0707	-	1211	-	-
Nethy Bridge Causer	0705	0709	-	1213	-	-
Grantown Ritchies CountryWear	0717	0721	-	1225	-	-
Grantown Castle Grant	0719	0723	0853	1228	0853	1300
Grantown Grandview Home	0721	0725	0855	1230	0855	1302
Dulnain Bridge	0726	0730	0900	1235	0900	1307
Carr-Bridge Car Park	0738	0742	0912	1247	0912	1319
Clune Road End	0749	0753	▼	1258	0923	1330
Tomatin Shop	0753	0755	0925●	1300	0925	1332
Moy Hall Road End	0803	0803	▼	1308	0933	1340
Daviot War Memorial	0811	0811	▼	1316	0941	1348
Milton of Leys Monarch View	▼	0819	▼	1324	0949	1356
Raigmore Hospital	0829	0826	0940	1331	0956	1403
Inverness Bus Station	0840	0832	0947	1338	1002	1410

CODES:

SD Monday to Friday when Millburn Academy is open.

SH Monday to Friday when Millburn Academy is closed.

● Operates School Days only.

This service is operated by Rapsons, see page 8 for contact details.

Disclaimer - Whilst we have taken every care to make sure the timetable information in this booklet is correct, you are advised to always contact the operator before travelling, especially from October 2005 to March 2006 when some services will change to more limited winter timetables.



	MONDAYS TO FRIDAYS							SATURDAYS	
	35	38 SD	38A SD	38B SD	38B SD	38A SD	38 SD	35	35
Inverness Bus Station	-	-	-	-	-	-	-	1710	0840
Raigmore Hospital Bus Stands	-	-	-	-	-	-	-	1720	▼
Tomatin Road End	-	-	-	-	-	-	-	1740	0858
Carr-Bridge Car Park	-	-	-	-	-	-	-	1753	0910
Aviemore Dalfaber Bus Stand	-	0805	-	-	-	-	1605	▼	-
Aviemore Burnside	-	▼	-	-	-	-	▼	1808	-
Aviemore Milton Park	-	▼	0805	-	-	1603	▼	-	-
Aviemore HCB Garage, Myrtlefield	0640	▼	▼	0810	1503	1606	1609	▼	0640
Aviemore Police Station	0641	0809	0809	0811	1505	-	-	1810	0641
Kincraig Community Hall	▼	0824	0824	0824	1515	-	-	1820	▼
Kingussie High School	▼	0835	0835	0835	1521	-	-	▼	-
Kingussie (opp Duke Of Gordon Hotel)	0700	-	-	-	-	-	-	1830	0700
Newtonmore Craig Mhor Hotel	0705	-	-	-	-	-	-	1835	0705

	MONDAYS TO FRIDAYS							SATURDAYS	
	35 ❖	38 SD	38A SD	38B SD	38B SD	38A SD	38 SD	35	35A ❖
Newtonmore Craig Mhor Hotel	0708	-	-	-	-	-	-	1835	0709
Kingussie Duke Of Gordon Hotel	0715	-	-	-	-	-	-	1840	0714
Kingussie High School	▼	-	-	0845	1535	1535	1535	▼	▼
Kincraig Community Hall	0725	-	-	0855	1545	1545	1545	▼	0724
Aviemore Cairngorm Hotel, opp Rail Stn	0735	-	-	0908	1558	1558	1558	1853	0734
Aviemore HCB Garage, Myrtlefield	▼	0800	0800	0910	1603	▼	▼	1855	▼
Aviemore Milton Park	▼	▼	0803	-	-	1603	-	-	▼
Aviemore Burnside	0742	▼	-	-	-	-	▼	-	0736
Aviemore Dalfaber Bus Stand	▼	0804	-	-	-	-	1605	-	▼
Carr-Bridge Tuck Shop	0750	-	-	-	-	-	-	-	0744
Tomatin Road End	0805	-	-	-	-	-	-	-	0801■
Raigmore Hospital Bus Stands	0825	-	-	-	-	-	-	-	0831■
Inverness Bus Station	0840	-	-	-	-	-	-	-	0840

CODES:

- SD Monday to Friday when Kingussie High School is open.
- Operates via Tomatin Village and Moy.
- ❖ This journey is funded by Highland Council.

This service is operated by Rapsons, see page 8 for contact details.

Disclaimer - Whilst we have taken every care to make sure the timetable information in this booklet is correct, you are advised to always contact the operator before travelling, especially from October 2005 to March 2006 when some services will change to more limited winter timetables.

Opening Times - Spring, Summer, Autumn

First train up 10am Last train up 4.30pm

Last train down 5.15pm Trains run every 15 or 30 minutes daily

Opening Times - Winter

Lifts open from 9am daily, subject to and dependent on weather conditions.

For contact details see page 8.

Strathspey Steam Railway

Timetable Until December 2005

Table A

Aviemore	dep	1030	1220	1445	1625
Boat of Garten	arr	1045	1235	1500	1640
Boat of Garten	dep	1050	1240	1505	1645
Broomhill	arr	1115	1305	1530	1700
Broomhill	dep	1130	1320	1540	
Boat of Garten	arr	1145	1335	1555	
Boat of Garten	dep	1000	1150	1340	1600
Aviemore	arr	1015	1205	1355	1615

Table B

Aviemore	dep	1030	1130	1230	1330	1430	1530	1630
Boat of Garten	arr	1050	1150	1250	1350	1450	1550	1650
Boat of Garten	dep	1005D	1105D	1205D	105D	1405D	1505D	1605D
Broomhill	arr	1020D	1120D	1220D	120D	1420D	1520D	1620D
Broomhill	dep	1030D	1130D	1230D	1330D	1430D	1430D	1630D
Boat of Garten	arr	1045D	1145D	1245D	1345D	1445D	1545D	1645D
Boat of Garten	dep	1000	1100	1200	1300	1400	1500	1600
Aviemore	arr	1020	1120	1220	1320	1420	1520	1620

CODES:

- D Service operated by Diesel Railcar

Train runs on the dates shown below

Timetable A

May 2nd, 4th, 5th, 7th, 8th, 11th, 12th, 14th, 15th, 18th, 19th, 21st, 22nd, 25th, 26th, 28th, 29th, 30th, 31st.

June 1st – 30th, July 1st – 31st, please see Timetable B below for exceptions.

August 1st – 31st.

September 1st – 30th.

October 1st, 2nd, 5th, 6th, 8th, 9th, 12th, 13th, 15th, 16th, 19th, 20th, 22nd, 23rd, 26th, 27th, 29th, 30th.

Timetable B

Day out with Thomas July 2nd, 3rd, 4th, 8th, 9th & 10th.

Special Dates

Santa Trains 11th, 17th, 18th, 23rd, 24th, December.

Also 30th April, 1st May, 31st December, 1st & 2nd January 2006 – please call for more details.

For contact details see page 8.

MONDAYS TO SATURDAYS Operates from 12th June to 10th December 2005

	Z		Z			Y	SX	SO	GR				
Edinburgh	0640	-	0840	0940	-	1140	-	1340	1533	-	-	-	1633
Glasgow Queen St	-	0710	0842	-	-	1010	1142	-	1342	-	-	1612	1642
Stirling	-	0737	0909	-	-	1038	1209	-	1409	-	1622a	1639	1708
Perth	0757a	0809	0939a	0955	1055a	1119	1239a	1257	1439a	1455	-	1720	1736a
Pitlochry	-	0842	-	1024	-	1149	-	1327	-	1525	-	1751	-
Dalwhinnie	-	0917	-	-	-	1225	-	-	-	1602	-	-	-
Newtonmore	-	0928	-	-	-	-	1412	-	-	-	-	1833	-
Kingussie	-	0931	-	1107	-	1238	-	1417	-	1616	-	1839	-
Aviemore	-	0944	-	1119	-	1251	-	1430	-	1629	-	1852	-
Carr-Bridge	-	0955	-	-	-	1300	-	-	-	-	-	1903	-
Inverness	-	1028	-	1157	-	1336	-	1516	-	1707	-	1935	-

	SO	SX
Edinburgh	-	-
Glasgow Queen St	1742	1740
Stirling	1809	1812
Perth	1843a	1847a
Pitlochry	-	-
Dalwhinnie	-	-
Newtonmore	-	-
Kingussie	-	-
Aviemore	-	-
Carr-Bridge	-	-
Inverness	-	-

SUNDAYS

		GR	Z
Edinburgh	-	0925	-
Glasgow Queen St	0940	-	-
Stirling	1012	-	-
Perth	1044a	1050	1448a
Pitlochry	-	1122	-
Dalwhinnie	-	1159	-
Newtonmore	-	1209	-
Kingussie	-	1215	-
Aviemore	-	1228	-
Carr-Bridge	-	1237	-
Inverness	-	1309	-

CODES:

- Y** No First Class accommodation or catering
- GR** Great North Eastern Railway service
- SO** Saturdays only
- a** Arrival time
- Z** No catering
- SX** Saturdays excepted

This service is operated by First ScotRail, see page 8 for contact details.

Disclaimer - Whilst we have taken every care to make sure the timetable information in this booklet is correct, you are advised to always contact the operator before travelling, especially from December 2005 to March 2006 when some services will change during the festive period.

MONDAYS TO SATURDAYS

	Z	GR	Y	Y
Inverness	0648	-	0755	-
Carr-Bridge	-	-	-	-
Aviemore	0724	-	0829	-
Kingussie	0737	-	0842	-
Newtonmore	-	-	-	-
Dalwhinnie	-	-	-	-
Pitlochry	0816	-	0924	-
Perth	0849	0909	0956	1013
Stirling	-	0942	1030	1043
Glasgow Queen St	-	1015	-	-
Edinburgh	1000	-	1119	-

	Z	Y
Inverness	-	-
Carr-Bridge	-	-
Aviemore	-	-
Kingussie	-	-
Newtonmore	-	-
Dalwhinnie	-	-
Pitlochry	-	-
Perth	2113	2225
Stirling	2144	2300
Glasgow Queen St	2215	2336
Edinburgh	-	-

SUNDAYS

	GR	Y
Inverness	0940	-
Carr-Bridge	1010	-
Aviemore	1019	-
Kingussie	1033	-
Newtonmore	1038	-
Dalwhinnie	-	-
Pitlochry	1120	-
Perth	1154	1305
Stirling	1231	-
Glasgow Queen St	-	-
Edinburgh	1318	-

CODES:

- Y** No First Class accommodation or catering
- GR** Great North Eastern Railway service
- Z** No catering

This service is operated by First ScotRail, see page 8 for contact details.

Disclaimer - Whilst we have taken every care to make sure the timetable information in this booklet is correct, you are advised to always contact the operator before travelling, especially from December 2005 to March 2006 when some services will change during the festive period.

Service Number	34B	34	34	36A	34C	34	36A	34	34	36	34	36	34B	34	34	34	34	34	36A	34	34	36	34	34	34		
Codes																											
Codes	M-F	M-FT	M-F H	M-FT	M-FT	M-F	M-FT	M-F H	S	M-S	M-S	M-S	FT	M-S	M-F	M-S	M-FT	M-S	M-FT	M-F	S	M-S	M-S	M-S	M-S		
										Sun	Sun	Sun		Sun S	Sun	Sun	Sun		Sun W	Sun	Sun W	Sun	Sun				
Cairngorm	-	-	-	-	-	-	-	0825	-	0940	1040	1140	-	1240	-	1340	-	1440	-	-	1540	1640	1710	(1740)	1925		
Glenmore	-	-	-	-	-	-	-	0832	-	0947	1047	1147	-	1247	-	1347	-	1447	-	-	1547	1647	1717	(1747)	1932		
Coylumbridge Hotel	-	-	-	-	-	-	-	0939	-	0954	1054	1154	-	1254	-	1354	-	1454	-	-	1554	1654	1724	1754	1939		
Aviemore Mountain Resort	-	-	-	-	-	-	-	0844	-	0959	1059	1159	-	1259	-	1359	-	1459	-	-	1559	1659	1729	1759	1944		
Aviemore Cairngorm Hotel	0643	0710	0738	0750	0800	0810	-	0846	0852	1002	1102	1202	1303	1302	-	1402	-	1502	-	-	1602	1702	1731	1810	1946		
Dalfaber	▼	0715	0743	▼	▼	▼	-	-	0857	1007	1107	1207	▼	1307	-	1407	-	1507	-	-	1607	1707	1736	1815	-		
Carr-Bridge Landmark Road End	▼	▼	▼	0804	▼	▼	-	-	▼	1018	▼	1218	▼	▼	-	-	-	▼	-	-	-	-	-	1718	-	▼	-
Carr-Bridge Car Park	▼	▼	▼	0808	▼	▼	-	-	-	1020	▼	1220	▼	▼	-	-	-	▼	-	-	-	-	-	1720	-	▼	-
Dulnain Bridge	0706	▼	▼	0820	▼	▼	0840	-	▼	1030	▼	1230	1326	▼	-	-	-	▼	1525	-	-	-	-	-	-	▼	-
Boat Of Garten Post Office	▼	0726	0754	▼	0812	0822	▼	-	0908	▼	1118	▼	▼	1318	-	-	-	1518	▼	-	-	-	-	-	1826	-	-
Osprey Centre Road End	▼	0728	0756	▼	0814	0824	▼	-	0910	▼	1120	▼	▼	1320	-	-	-	1520	▼	-	-	-	-	-	1828	-	-
Nethy Bridge Post Office	▼	0733	0801	▼	cr	0831	▼	-	0915	▼	1125	▼	▼	1325	-	-	-	1525	▼	-	-	-	-	-	1833	-	-
Nethy Bridge Causer	▼	0735	0803	▼	cr	0833	▼	-	0917	▼	1127	▼	▼	1327	-	-	-	1527	▼	-	-	-	-	-	1835	-	-
Grantown Ritchies Country Wear	0711	0744	0812	0828	cr	0845	0847	-	0926	1035	1136	1235	1331	1336	1337	-	1500	1536	1530	1555	-	-	-	-	1844	-	-
Grantown Castle Grant	0713	▼	0814	-	cr	0847	-	-	0928	1037	1138	1237	-	1338	1339H	-	▼	1538	-	1557H	-	-	-	-	1846	-	-
Grantown Grammar School	-	0746	▼	-	0847	(0847)	-	-	-	-	-	-	-	-	(1340)T	-	1517	▼	-	(1605)T	-	-	-	▼	-	-	
Cromdale Cross Roads	-	▼	0821	-	-	-	-	-	-	-	-	-	-	-	(1347)	-	1524	1548	-	(1612)	-	-	-	-	1853	-	-
Balmeanach Distillery	-	▼	-	-	-	-	-	-	-	-	-	-	-	-	(1350)	-	1527	-	-	(1615)	-	-	-	-	-	-	-
Cromdale Bus Shelter	-	▼	-	-	-	-	-	-	-	-	-	-	-	-	1353	-	1530	-	-	1618	-	-	-	-	-	-	-
Lettoch	-	0756	-	-	-	-	-	-	-	-	-	-	-	-	(▼)	-	▼	-	-	(▼)	-	-	-	-	-	-	-
Advie War Memorial	-	0805	-	-	-	-	-	-	-	-	-	-	-	-	(1401)	-	1538	-	-	(1626)	-	-	-	-	-	-	-
Tormore	-	0809	-	-	-	-	-	-	-	-	-	-	-	-	(1405)	-	-	-	-	(1630)	-	-	-	-	-	-	-

Disclaimer

PLEASE NOTE THAT AT TIME OF GOING TO PRINT THIS TIMETABLE IS IN DRAFT FORM.

CODES:

- ☐ Operates 2/7/05 - 16/8/05
- ☐☐ Operates 24/5/05 - 2/10/05
- M-F Monday - Friday
- M-FT Monday - Friday during School Term time
- M-F H Monday - Friday during School holidays
- H During School holidays
- T During School Term time
- S Saturdays
- M-S Monday - Saturday
- F T Fridays during term time
- Sunday bus operates ONLY between Cairngorm and Aviemore Cairngorm Hotel in summer, and between Cairngorm and Dalfaber in winter.
- Sun Sundays
- Sun S Sundays summer 29/5/05 - 2/10/05
- Sun W Sundays winter 8/1/06 - 23/4/06
- (...) Monday - Saturday during School Term time
- Times in Italics When schools are closed & Saturdays
- Times in Red Saturdays only
- M-S* Starts at Dalfaber Saturdays
- cr operates via Cromdale

Service Number	34	34	36A	34	34	34	36	34	36	34	36A	34	34	36A	34	34	34	34	34	36	34	34B		
Codes																								
Codes	M-F	M-F H	M-FT	M-S*	M-S	M-S	M-S	M-S	M-S	M-S	FT	M-F	S	M-FT	M-FT	M-S H	M-FT	M-S	M-F H	M-F	M-S	M-S	M-S	
				Sun W	Sun S	Sun	Sun	Sun	Sun	Sun			Sun			Sun			Sun S			Sun S		
Tormore	-	-	-	-	(0812)	-	-	-	-	-	-	(1406)	-	-	-	-	-	-	-	(1635)	-	-	-	
Advie War Memorial	-	-	-	-	(0816)	-	-	-	-	-	-	(1410)	-	-	1539	-	-	-	-	(1639)	-	-	-	
Lettoch	-	-	-	-	(▼)	-	-	-	-	-	-	(1419)	-	-	1548	-	-	-	-	(1648)	-	-	-	
Cromdale Bus Shelter	-	-	-	-	0821	-	-	-	-	-	-	(▼)	-	-	▼	-	-	1618	-	(▼)	-	-	-	
Balmeanach Distillery	-	-	-	-	0824	-	-	-	-	-	-	(▼)	-	-	▼	-	-	▼	-	(▼)	-	-	-	
Cromdale Cross Roads	-	-	-	-	0827	-	-	-	-	-	-	(▼)	-	-	▼	-	-	1555	▼	(▼)	-	-	1855	
Grantown Grammar School	-	-	-	-	0840	-	-	-	-	-	1340	(1429)	-	1510	1558	-	1605	1605	1628	-	(1658)	-	▼	
Grantown Castle Grant	0718	-	-	-	▼	0939	1040	1139	1240	1339	▼	(▼)	-	▼	-	-	▼	▼	-	(▼)	-	-	▼	
Grantown Grandview Home	0720	-	0830	-	0842	0941	1042	1141	1242	1341	1342	1431	-	1512	-	-	1607	1630	-	1700	-	-	1903	
Nethy Bridge Causer	0729	-	▼	-	▼	0950	▼	1150	▼	1350	▼	1440	-	▼	-	-	▼	1616	-	1709	-	-	▼	
Nethy Bridge Post Office	0731	-	▼	-	▼	0952	▼	1152	▼	1352	▼	1442	-	▼	-	-	▼	1618	-	1711	-	-	▼	
Osprey Centre Road End	0736	-	▼	-	▼	0957	▼	1157	▼	1357	▼	1447	-	▼	-	-	▼	1623	-	1716	-	-	▼	
Boat Of Garten Post Office	0738	-	▼	-	▼	0959	▼	1159	▼	1359	▼	1449	-	▼	-	-	▼	1625	-	1718	-	-	▼	
Dulnain Bridge	▼	-	0835	-	0847	▼	1047	▼	1247	▼	1347	▼	-	1517	-	-	1612	▼	-	▼	-	-	1908	
Carr-Bridge Car Park	▼	-	-	-	0857	▼	1057	▼	1257	▼	1357	▼	-	-	-	-	1622	▼	-	▼	1720	-	▼	
Carr-Bridge Landmark Road End	▼	-	-	-	0859	▼	1059	▼	1259	▼	1359	▼	-	-	-	-	1624	▼	-	▼	1722	-	▼	
Dalfaber	0749	-	-	0850	0910	1010	1110	1210	1310	1410	-	1500	1510	-	1610	-	1636	-	-	1729	1733	-	▼	
Aviemore Police Station	0754	0800	-	0855	0915	1015	1115	1215	1315	1415	1401	1505	1515	-	-	1615	1636	1641	-	1716	1734	1738	1900	1931
Aviemore Mountain Resort	-	0802	-	0857	0918	1018	1118	1218	1318	1418	-	-	1518	-	-	1618	-	-	-	1718	-	1747	1902	-
Coylumbridge Hotel	-	0807	-	0902	0923	1023	1123	1223	1323	1423	-	-	1523	-	-	1623	-	-	-	1723	-	1746	1907	-
Glenmore	-	0814	-	0909	0930	1030	1130	1230	1330	1430	-	-	1530	-	-	1630	-	-	-	1730	-	-	1914	-
Cairngorm	-	0823	-	0918	0939	1039	1139	1239	1339	1439	-	-	1539	-	-	1639	-	-	-	1739	-	-	1923	-

Disclaimer

PLEASE NOTE THAT AT TIME OF GOING TO PRINT THIS TIMETABLE IS IN DRAFT FORM. You are strongly advised to contact the operator Ransons Tel: 01463 710 555 before travelling

MONDAYS TO SATURDAYS Operates from 30th May to 2nd October 2005

		Operator	SC	SC	NE	SC	SC	SC	SC	SC	SC	SC	SC	SC	SC	SC	SC	SC	SC	SC	
		Service Number	963	957	588	995	963	990	997	995	990	990	963	995	990	957	995	988	957	988	957
		Days of Operation																S	S	NS	NS
Glasgow	Buchanan Bus Station	0645	-	0730	0910	0950	1020	-	1050	1120	1150	1250	1320	1335	-	1450	1550	-	1550	-	
Stirling	Goosecroft Bus Station	0730	-	0813	0953	1035		-	1135		1235	1335			-	1535	1635	-	1640	-	
Perth	Leonard Street Bus Station	0820	0825	0900	1045	1125	1140	1145	1230	1240	1325	1425	1445	1455	1530	1630	1725	1730	1730	1735	
Pitlochry	Fishers Hotel	-	0912	0941	1126	-	-	1226	1311	-	-	-	1526	-	1617	1711	-	1817	-	1822	
Dalwhinnie	Road End Layby	-	0949			-	-			-	-	-		-	1654		-	1854	-	1859	
Newtonmore	Clan McPherson Museum	-	1004			-	-	1318		-	-	-	1618	-	1709		-	1909	-	1914	
Newtonmore	Waltzing Waters	-	1005			-	-	1319		-	-	-	1619	-	1710		-	1910	-	1915	
Kingussie	Duke of Gordon Hotel	-	1010			-	-	1324		-	-	-	1624	-	1715		-	1915	-	1920	
Kingussie	High Street, North End Bus Stop	-	1011			-	-	1325		-	-	-	1625	-	1716		-	1916	-	1921	
Kincraig	Highland Wildlife Park	-	1016			-	-			-	-	-		-	1721		-	1921	-	1926	
Kincraig	War Memorial	-	1020			-	-			-	-	-		-	1725		-	1925	-	1930	
Dalraddy	Opposite Caravan Park Entrance	-	1023			-	-			-	-	-		-	1728		-	1928	-	1933	
Aviemore	Cairngorm Hotel opposite Rail Station	-	1032	1056	1238	-	-	1345	1423	-	-	-	1645	-	1737	1823	-	1937	-	1942	
Aviemore	Burnside Bus Stop	-	1034		1240	-	-	1347	1425	-	-	-	1647	-	1739	1825	-	1939	-	1944	
Inverness	Bus Station Farraline Park	-	1115	1136	1321	-	-	1428	1506	-	-	-	1728	-	1820	1906	-	2020	-	2025	

MONDAYS TO SATURDAYS

		Operator	SC	SC	SC	SC	SC	NE	SC	NE	
		Service Number	995	997	995	997	963	963	590	995	538
		Days of Operation	S	S	NS	NS	S	NS			
Glasgow	Buchanan Bus Station	1705	-	1705	-	1720	1720	1800	1820	1845	
Stirling	Goosecroft Bus Station	1743	-	1748	-	1805	1810	-	1905	1925	
Perth	Leonard Street Bus Station	1830	1835	1835	1840	1855	1900	1915	1955	2015	
Pitlochry	Fishers Hotel		1916		1921	-	-	-	2036	2056	
Newtonmore	Clan McPherson Museum	non	2008	non	2013	-	-	-			
Newtonmore	Waltzing Waters	stop	2009	stop	2014	-	-	-			
Kingussie	Duke of Gordon Hotel		2014		2019	-	-	-			
Kingussie	High Street, North End Bus Stop		2015		2020	-	-	-			
Aviemore	Cairngorm Hotel opposite Rail Station		2035		2040	-	-	-	2148	2211	
Aviemore	Burnside Bus Stop		2037		2042	-	-	-	2150		
Inverness	Bus Station Farraline Park	2100	2118	2105	2123	-	-	-	2231	2251	

CODES:

- S:** Saturdays.
- NS:** Not Saturdays.
- SC:** This journey is operated by Scottish Citylink.
- NE:** This journey is operated by National Express.
- NOTE:** Times shown in italics are approximate times only and passengers wishing to board at these points are advised to be at the pick up point 5 minutes prior to the time shown.

SUNDAYS Operates from 30th May to 2nd October 2005

		Operator	NE	SC	SC	SC	SC	SC	SC	SC	SC	SC	SC	SC	SC	SC	SC	SC	NE	NE
		Service Number	588	963	995	997	997	995	990	957	995	990	963	995	963	990	957	995	590	538
Glasgow	Buchanan Bus Station	0730	0750	0910	-	-	1110	1205	-	1310	1310	1350	1410	1550	1620	-	1735	1800	1845	
Stirling	Goosecroft Bus Station	0813	0835	0953	-	-	1153	1250	-		1353	1435	1453	1635	-	-	1818	-	1925	
Perth	Leonard Street Bus Station	0900	0925	1045	1045	1145	1245	1340	1345		1440	1525	1545	1725	1740	1745	1910	1915	2015	
Pitlochry	Fishers Hotel	0941	-	1126		1226	1326	-	1432		-	-	1626	-	-	1832	1951	-	2056	
Dalwhinnie	Road End Layby		-				-	1509		-	-	-		-	-	1909		-		
Newtonmore	Clan McPherson Museum		-		non	1318		-	1524	non	-	-	1718	-	-	1924		-		
Newtonmore	Waltzing Waters		-		stop	1319		-	1525	stop	-	-	1719	-	-	1925		-		
Kingussie	Duke of Gordon Hotel		-			1324		-	1530		-	-	1724	-	-	1930		-		
Kingussie	High Street, North End Bus Stop		-			1325		-	1531		-	-	1725	-	-	1931		-		
Kincraig	Highland Wildlife Park		-					-	1536		-	-		-	-	1936		-		
Kincraig	War Memorial		-					-	1540		-	-		-	-	1940		-		
Dalraddy	Opposite Caravan Park Entrance		-					-	1543		-	-		-	-	1943		-		
Aviemore	Cairngorm Hotel opposite Rail Station	1056	-	1238		1345	1438	-	1552	1557	-	-	1745	-	-	1952	2103	-	2211	
Aviemore	Burnside Bus Stop		-	1240		1347	1440	-	1554	1559	-	-	1747	-	-	1954	2105	-		
Inverness	Bus Station Farraline Park	1136	-	1321	1310	1428	1521	-	1635	1640	-	-	1828	-	-	2035	2146	-	2251	

This service is operated by Scottish Citylink, see page 8 for contact details.

Disclaimer - Whilst we have taken every care to make sure the timetable information in this booklet is correct, you are advised to always contact the operator before travelling, especially from October 2005 to

MONDAYS TO SATURDAYS Operates from 30th May to 2nd October 2005

	Operator	NE	NE	SC	SC	SC	SC	SC	SC	SC	SC	SC	SC	SC	SC	SC
	Service Number	538	590	995	957	963	995	997	988	995	997	963	963	995	963	963
	Days of Operation											S	NS		S	NS
Inverness	Bus Station Farraline Park	0630	-	0720	0805	-	0850	1010	-	1050	1210	-	-	1250	-	-
Aviemore	Burnside Bus Stop		-	0758	0848	-	0928	1053	-	1128	1253	-	-	1328	-	-
Aviemore	Police Station Layby	0713	-	0803	0853	-	0933	1058	-	1133	1258	-	-	1333	-	-
Dalraddy	Caravan Park		-		0859	-			-			-	-		-	-
Kincraig	Community Hall		-		0902	-			-			-	-		-	-
Kincraig	Highland Wildlife Park		-		0906	-			-			-	-		-	-
Kingussie	High Street North End Bus Stop		-		0911	-		1116	-		1316	-	-		-	-
Kingussie	Opposite Duke of Gordon Hotel		-		0912	-		1117	-		1317	-	-		-	-
Newtonmore	Balavil Sport Hotel		-		0917	-		1122	-		1322	-	-		-	-
Newtonmore	Craig Mhor Hotel		-		0918	-		1123	-		1323	-	-		-	-
Dalwhinnie	Road End Layby		-		0933	-			-			-	-		-	-
Pitlochry	Bank of Scotland	0827	-	0917	1013	-	1047	1218	-	1247	1418	-	-	1447	-	-
Perth	Leonard Street Bus Station	0907	0920	1000	1055	1100	1130	1256	1300	1330	1456	1500	1500	1530	1630	1630
Stirling	Goosecroft Bus Station	0950		1050	-	1150		-	1350	1420	-	1550	1552		1720	1722
Glasgow	Buchanan Bus Station	1030	1035	1135	-	1235	1250	-	1435	1505	-	1635	1640	1650	1805	1810

MONDAYS TO SATURDAYS

	Operator	SC	SC	SC	SC	SC	SC	SC	NE
	Service Number	957	990	995	990	957	964	995	588
Inverness	Bus Station Farraline Park	1405	-	1515	-	1605	-	1730	1815
Aviemore	Burnside Bus Stop	1448	-	1553	-	1648	-	1808	
Aviemore	Police Station Layby	1453	-	1558	-	1653	-	1813	1858
Dalraddy	Caravan Park	1459	-		-	1659	-		
Kincraig	Community Hall	1502	-		-	1702	-		
Kincraig	Highland Wildlife Park	1506	-		-	1706	-		
Kingussie	High Street North End Bus Stop	1511	-		-	1711	-		
Kingussie	Opposite Duke of Gordon Hotel	1512	-		-	1712	-		
Newtonmore	Balavil Sport Hotel	1517	-		-	1717	-		
Newtonmore	Craig Mhor Hotel	1518	-		-	1718	-		
Dalwhinnie	Road End Layby	1533	-		-	1733	-		
Pitlochry	Bank of Scotland	1613	-	1712	-	1813	-	1927	2012
Perth	Leonard Street Bus Station	1655	1700	1800	1830	1855	1900	2010	2052
Stirling	Goosecroft Bus Station	-	1752	1850		-	1950		2135
Glasgow	Buchanan Bus Station	-	1840	1935	1950	-	2035	2125	2215

CODES:

- S:** Saturdays.
- NS:** Not Saturdays.
- SC:** This journey is operated by Scottish Citylink.
- NE:** This journey is operated by National Express.
- NOTE:** Times shown in italics are approximate times only and passengers wishing to board at these points are advised to be at the pick up point 5 minutes prior to the time shown.

SUNDAYS Operates from 30th May to 2nd October 2005

	Operator	NE	SC	SC	SC	SC	SC	SC	SC	SC	SC	SC	SC	SC	NE	SC
	Service Number	538	995	963	957	990	995	990	963	995	957	963	995	997	588	995
Inverness	Bus Station Farraline Park	0630	0850	-	1035	-	1220	-	-	1440	1605	-	1730	1730	1815	1820
Aviemore	Burnside Bus Stop		0928	-	1118	-	1258	-	-	1518	1648	-	1808	1808		1858
Aviemore	Police Station Layby	0713	0933	-	1123	-	1303	-	-	1523	1653	-	1813	1813	1858	1903
Dalraddy	Caravan Park			-	1129	-		-	-		1659	-				
Kincraig	Community Hall			-	1132	-		-	-		1702	-				
Kincraig	Highland Wildlife Park			-	1136	-		-	-		1706	-				
Kingussie	High Street North End Bus Stop			-	1141	-		-	-	1541	1711	-			non	
Kingussie	Opposite Duke of Gordon Hotel			-	1142	-		-	-	1542	1712	-			stop	
Newtonmore	Balavil Sport Hotel			-	1147	-		-	-	1547	1717	-				
Newtonmore	Craig Mhor Hotel			-	1148	-		-	-	1548	1718	-				
Dalwhinnie	Road End Layby			-	1203	-		-	-		1733	-				
Pitlochry	Bank of Scotland	0827	1047	-	1243	-	1417	-	-	1643	1813	-	1927	1927	2012	
Perth	Leonard Street Bus Station	0907	1130	1300	1325	1330	1500	1500	1700	1730	1855	1900	2010	2005	2052	
Stirling	Goosecroft Bus Station	0950	1217	1350	-	1417		1550	1750	1817	-	1950	2053	-	2135	
Glasgow	Buchanan Bus Station	1030	1300	1435	-	1500	1620	1635	1835	1900	-	2035	2135	-	2215	2155

This service is operated by Scottish Citylink, see page 8 for contact details.

Disclaimer - Whilst we have taken every care to make sure the timetable information in this booklet is correct, you are advised to always contact the operator before travelling, especially from October 2005 to March 2006 when some services will change to more limited winter timetables.

MONDAYS TO SATURDAYS Operates from 30th May to 2nd October 2005

		Operator	SC	SC	SC	SC	SC	SC	SC	SC	SC	SC	SC	SC	SC	SC	SC	SC	SC	SC	
		Service Number	957	967	967	967	995	967	997	969	995	967	967	991	995	957	967	995	957	957	991
		Days of Operation		S	NS														S	NS	
Edinburgh	Bus Station St Andrew Square	0650	0755	0755	0855	-	0955	1030	1055	-	1155	1255	1330	-	1355	1455	-	1555	1555	1630	
Perth	Leonard Street Bus Station	0825	0925	0930	1025	1045	1025	1145	1225	1230	1325	1425	1440	1445	1530	1625	1630	1730	1735	1740	
Pitlochry	Fishers Hotel	0912	-	-	-	1126	-	1226	-	1311	-	-	-	1526	1617	-	1711	1817	1822	-	
Dalwhinnie	Road End Layby	0949	-	-	-		-		-		-	-	-		1654	-		1854	1859	-	
Newtonmore	Clan McPherson Museum	1004	-	-	-		-	1318	-		-	-	-	1618	1709	-		1909	1914	-	
Newtonmore	Waltzing Waters	1005	-	-	-		-	1319	-		-	-	-	1619	1710	-		1910	1915	-	
Kingussie	Duke of Gordon Hotel	1010	-	-	-		-	1324	-		-	-	-	1624	1715	-		1915	1920	-	
Kingussie	High Street, North End Bus Stop	1011	-	-	-		-	1325	-		-	-	-	1625	1716	-		1916	1921	-	
Kincraig	Highland Wildlife Park	1016	-	-	-		-		-		-	-	-	1721	-		1921	1926	-		
Kincraig	War Memorial	1020	-	-	-		-		-		-	-	-	1725	-		1925	1930	-		
Dalraddy	Opposite Caravan Park Entrance	1023	-	-	-		-		-		-	-	-	1728	-		1928	1933	-		
Aviemore	Cairngorm Hotel opposite Rail Station	1032	-	-	-	1238	-	1345	-	1423	-	-	-	1645	1737	-	1823	1937	1942	-	
Aviemore	Burnside Bus Stop	1034	-	-	-	1240	-	1347	-	1425	-	-	-	1647	1739	-	1825	1939	1944	-	
Inverness	Bus Station Farraline Park	1115	-	-	-	1321	-	1428	-	1506	-	-	-	1728	1820	-	1906	2020	2025	-	

MONDAYS TO SATURDAYS

		Operator	SC	SC	SC	SC	SC	SC	SC	SC	SC	NE
		Service Number	967	967	997	967	967	997	967	967	967	538
		Days of Operation	S	NS	NS	S	NS	S	NS	S		
Edinburgh	Bus Station St Andrew Square	1655	1655	1715	1715	1715	1720	1750	1755	-	-	
Perth	Leonard Street Bus Station	1825	1840	1840	1835	1840	1835	1925	1925	1955	2015	
Pitlochry	Fishers Hotel	-	-	1921	-	-	1916	-	-	2036	2056	
Newtonmore	Clan McPherson Museum	-	-	2013	-	-	2008	-	-			
Newtonmore	Waltzing Waters	-	-	2014	-	-	2009	-	-			
Kingussie	Duke of Gordon Hotel	-	-	2019	-	-	2014	-	-			
Kingussie	High Street, North End Bus Stop	-	-	2020	-	-	2015	-	-			
Aviemore	Cairngorm Hotel opposite Rail Station	-	-	2040	-	-	2035	-	-	2148	2211	
Aviemore	Burnside Bus Stop	-	-	2042	-	-	2037	-	-	2150		
Inverness	Bus Station Farraline Park	-	-	2123	-	-	2118	-	-	2231	2251	

CODES:

- S:** Saturdays.
- NS:** Not Saturdays.
- SC:** This journey is operated by Scottish Citylink.
- NE:** This journey is operated by National Express.
- NOTE:** Times shown in italics are approximate times only and passengers wishing to board at these points are advised to be at the pick up point 5 minutes prior to the time shown.

SUNDAYS Operates from 30th May to 2nd October 2005

		Operator	SC	SC	SC	SC	SC	SC	SC	SC	SC	SC	SC	SC	SC	SC	SC	SC	SC	NE
		Service Number	967	997	995	997	967	991	995	957	967	991	995	967	957	967	991	995	957	538
Edinburgh	Bus Station St Andrew Square	0855	0930	-	1030	1055	1130	-	1230	1255	1430	-	1455	1630	1655	1755	-	-	-	
Perth	Leonard Street Bus Station	1025	1045	1045	1145	1225	1240	1245	1345	1425	1540	1545	1625	1745	1825	1905	1910	2015		
Pitlochry	Fishers Hotel	-		1126	1226	-	-	1326	1432	-	-	1626	-	1832	-	-	1951	2056		
Dalwhinnie	Road End Layby	-				-	-		1509	-	-		-	1909	-	-				
Newtonmore	Clan McPherson Museum	-	non		1318	-	-		1524	-	-	1718	-	1924	-	-				
Newtonmore	Waltzing Waters	-	stop		1319	-	-		1525	-	-	1719	-	1925	-	-				
Kingussie	Duke of Gordon Hotel	-			1324	-	-		1530	-	-	1724	-	1930	-	-				
Kingussie	High Street, North End Bus Stop	-			1325	-	-		1531	-	-	1725	-	1931	-	-				
Kincraig	Highland Wildlife Park	-				-	-		1536	-	-		-	1936	-	-				
Kincraig	War Memorial	-				-	-		1540	-	-		-	1940	-	-				
Dalraddy	Opposite Caravan Park Entrance	-				-	-		1543	-	-		-	1943	-	-				
Aviemore	Cairngorm Hotel opposite Rail Station	-		1238	1345	-	-	1438	1552	-	-	1745	-	1952	-	-	2103	2211		
Aviemore	Burnside Bus Stop	-		1240	1347	-	-	1440	1554	-	-	1747	-	1954	-	-	2105			
Inverness	Bus Station Farraline Park	-	1310	1321	1428	-	-	1521	1635	-	-	1828	-	2035	-	-	2146	2251		

This service is operated by Scottish Citylink, see page 8 for contact details.

Disclaimer - Whilst we have taken every care to make sure the timetable information in this booklet is correct, you are advised to always contact the operator before travelling, especially from October 2005 to March 2006 when some services will change to more limited winter timetables.

MONDAYS TO SATURDAYS Operates from 30th May to 2nd October 2005

		Operator	NE	SC	SC	SC	SC	SC	SC	SC	SC	SC	SC	SC	SC	SC
		Service Number	538	991	995	967	957	995	991	967	997	995	967	991	967	
		Days of Operation														
Inverness	Bus Station Farraline Park		0630	-	0720	-	0805	0850	-	-	1010	1050	-	-	-	
Aviemore	Burnside Bus Stop			-	0758	-	0848	0928	-	-	1053	1128	-	-	-	
Aviemore	Police Station Layby		0713	-	0803	-	0853	0933	-	-	1058	1133	-	-	-	
Dalraddy	Caravan Park			-		-	0859		-	-			-	-	-	
Kincraig	Community Hall			-		-	0902		-	-			-	-	-	
Kincraig	Highland Wildlife Park			-		-	0906		-	-			-	-	-	
Kingussie	High Street North End Bus Stop			-		-	0911		-	-	1116		-	-	-	
Kingussie	Opposite Duke of Gordon Hotel			-		-	0912		-	-	1117		-	-	-	
Newtonmore	Balavil Sport Hotel			-		-	0917		-	-	1122		-	-	-	
Newtonmore	Craig Mhor Hotel			-		-	0918		-	-	1123		-	-	-	
Dalwhinnie	Road End Layby			-		-	0933		-	-			-	-	-	
Pitlochry	Bank of Scotland		0827	-	0917	-	1013	1047	-	-	1218	1247	-	-	-	
Perth	Leonard Street Bus Station		0905	0930	0955	1000	1100	1125	1130	1200	1300	1325	1330	1400	1430	
Edinburgh	Bus Station St Andrew Square			1035	-	1130	1230	-	1235	1330	1405	-	1500	1505	1600	

MONDAYS TO SATURDAYS

		Operator	SC	SC	SC	SC	SC	SC	SC	SC	SC	NE
		Service Number	997	995	991	957	995	967	957	995	967	588
Inverness	Bus Station Farraline Park		1210	1250	-	1405	1515	-	1605	1730	-	1815
Aviemore	Burnside Bus Stop		1253	1328	-	1448	1553	-	1648	1808	-	
Aviemore	Police Station Layby		1258	1333	-	1453	1558	-	1653	1813	-	1858
Dalraddy	Caravan Park				-	1459		-	1659		-	
Kincraig	Community Hall				-	1502		-	1702		-	
Kincraig	Highland Wildlife Park				-	1506		-	1706		-	
Kingussie	High Street North End Bus Stop		1316		-	1511		-	1711		-	
Kingussie	Opposite Duke of Gordon Hotel		1317		-	1512		-	1712		-	
Newtonmore	Balavil Sport Hotel		1322		-	1517		-	1717		-	
Newtonmore	Craig Mhor Hotel		1323		-	1518		-	1718		-	
Dalwhinnie	Road End Layby				-	1533		-	1733		-	
Pitlochry	Bank of Scotland		1418	1447	-	1613	1712	-	1813	1927	-	2012
Perth	Leonard Street Bus Station		1500	1525	1600	1700	1750	1800	1900	2005	2010	2050
Edinburgh	Bus Station St Andrew Square		1605	-	1730	1830	-	1930	2030	-	2125	-

CODES:

- S:** Saturdays.
- NS:** Not Saturdays.
- SC:** This journey is operated by Scottish Citylink.
- NE:** This journey is operated by National Express.
- NOTE:** Times shown in italics are approximate times only and passengers wishing to board at these points are advised to be at the pick up point 5 minutes prior to the time shown.

SUNDAYS Operates from 30th May to 2nd October 2005

		Operator	NE	SC	SC	SC	SC	SC	SC	SC	SC	SC	SC	SC	SC	SC	SC	SC	NE	SC		
		Service Number	538	967	967	995	991	967	957	967	995	991	967	995	997	967	957	995	992	997	588	967
Inverness	Bus Station Farraline Park		0630	-	-	0850	-	-	1035	-	1220	-	-	1440	1500	-	1605	1730	-	1730	1815	-
Aviemore	Burnside Bus Stop			-	-	0928	-	-	1118	-	1258	-	-	1518		-	1648	1808	-	1808		-
Aviemore	Police Station Layby		0713	-	-	0933	-	-	1123	-	1303	-	-	1523		-	1653	1813	-	1813	1858	-
Dalraddy	Caravan Park			-	-		-	-	1129	-		-	-			-	1659		-			-
Kincraig	Community Hall			-	-		-	-	1132	-		-	-			-	1702		-			-
Kincraig	Highland Wildlife Park			-	-		-	-	1136	-		-	-			-	1706		-			-
Kingussie	High Street North End Bus Stop			-	-		-	-	1141	-		-	-	1541		-	1711		-			-
Kingussie	Opposite Duke of Gordon Hotel			-	-		-	-	1142	-		-	-	1542		-	1712		-			-
Newtonmore	Balavil Sport Hotel			-	-		-	-	1147	-		-	-	1547		-	1717		-			-
Newtonmore	Craig Mhor Hotel			-	-		-	-	1148	-		-	-	1548		-	1718		-			-
Dalwhinnie	Road End Layby			-	-		-	-	1203	-		-	-			-	1733		-			-
Pitlochry	Bank of Scotland		0827	-	-	1047	-	-	1243	-	1417	-	-	1643		-	1813	1927	-	1927	2012	-
Perth	Leonard Street Bus Station		0905	0930	1100	1125	1130	1200	1330	1400	1455	1500	1600	1721	1730	1800	1900	2005	2010	2010	2050	2105
Edinburgh	Bus Station St Andrew Square		-	1100	1230	-	1235	1330	1435	1530	-	1605	1730	-	1835	1930	2030	-	2115	2115	-	2235

This service is operated by Scottish Citylink, see page 8 for contact details.

Disclaimer - Whilst we have taken every care to make sure the timetable information in this booklet is correct, you are advised to always contact the operator before travelling, especially from October 2005 to March 2006 when some services will change to more limited winter timetables.

FIRST RUN

MONDAY, WEDNESDAY & FRIDAY

Dalwhinnie Railway Station	0900
Dalwhinnie Distillery	0905
Dalwhinnie Garage	0925
Drumochter	0930
Cuach	0940
Dalwhinnie Post Office	arr 0955
Dalwhinnie Post Office	dep 1015
Cat Lodge	1025
Dalwhinnie Road End	1030
Laggan Bridge	arr 1033
Laggan Bridge	dep 1053
Glenshirra Bridge	1110
Garvamore	arr 1130
Garvamore	dep 1135
Glenshirra Bridge	1140
Laggan Bridge	1155
Cat Lodge	1200
Dalwhinnie Post Office	1210

SECOND RUN

TUESDAY, THURSDAY & SATURDAY

Dalwhinnie Railway Station	0900
Dalwhinnie Distillery	0905
Dalwhinnie Garage	0925
Drumochter	0930
Cuach	0940
Dalwhinnie Post Office	arr 0955
Dalwhinnie Post Office	dep 1015
Cat Lodge	1025
Dalwhinnie Road End	1030
Laggan Bridge	arr 1033
Laggan Bridge	dep 1053
Glenshirra Bridge	1110
Garvamore	1130
Drummin	arr 1155
Drummin	dep 1200
Garvamore	1225
Glenshirra Bridge	1230
Laggan Bridge	1245
Cat Lodge	1250
Dalwhinnie Post Office	arr 1300

This service is operated by Royal Mail, see page 8 for contact details.



Ben Alder, Dalwhinnie

Disclaimer - Whilst we have taken every care to make sure the timetable information in this booklet is correct, you are advised to always contact the operator before travelling, especially from October 2005 to March 2006 when some services will change to more limited winter timetables.

MONDAYS TO FRIDAYS

	A			SATURDAYS		
Alford Academy	1537	-	-			
Alford Main Street	1545B	2040D	2240D	1655B	2040D	2240D
Bridge of Alford	1548	2043	2243	1658	2043	2243
Lumsden	1605	2055	2255	1710	2055	2255
Mossat	1609	-	-	1714	-	-
Kildrummy	1613	-	-	1718	-	-
Glenkindie	1623	-	-	1728	-	-
Strathdon Bellabeg	1633	-	-	1738	-	-
	A					
Strathdon Bellabeg	0745	-	-	0800	-	-
Glenkindie	0755	-	-	0810	-	-
Kildrummy	0805	-	-	0820	-	-
Mossat	0809	-	-	0824	-	-
Lumsden	0813	2105	2255	0828	2105	2255
Bridge of Alford	0830	2117	2307	0840	2117	2307
Alford Academy	0838	-	-	0843C	2120E	2310E
Alford Main Street	0841C	2120E	2310E			

CODES:

- A Via Alford Academy on School Days
- B Connects with bus service 220 from Aberdeen (Stagecoach Bluebird)
- C Connects with bus service 220 to Aberdeen (Stagecoach Bluebird)
- D Connects with bus service 415 from Aberdeen (Stagecoach Bluebird)
- E Connects with bus service 415 to Aberdeen (Stagecoach Bluebird)

This service is operated by Stagecoach, see page 8 for contact details.

Check with operators for ability to carry bikes.

Strathdon • Huntly - Service 418

THIRD TUESDAY OF JANUARY, MARCH, MAY, JULY, SEPTEMBER, NOVEMBER

Strathdon Bellabeg Doune Court	0940	Huntly King Street	1300
Glenkindie	0950	Mossat Shop	1336
Kildrummy	1000	Kildrummy	1340
Mossat Shop	1004	Glenkindie	1350
Huntly Square	1040	Strathdon Bellabeg Doune Court	1400

This service is operated by J&M Shirvan (Huntly), see page 8 for contact details.

Check with operators for ability to carry bikes.

Strathdon • Inverurie - Service 419

THIRD TUESDAY OF FEBRUARY, APRIL, JUNE, AUGUST, OCTOBER, DECEMBER

Strathdon Bellabeg Doune Court	0940	Inverurie Town Hall	1300
Glenkindie	0950	Mossat Shop	1336
Kildrummy	1000	Kildrummy	1340
Mossat Shop	1004	Glenkindie	1350
Inverurie Town Hall	1040	Strathdon Bellabeg Doune Court	1400

This service is operated by J&M Shirvan (Huntly), see page 8 for contact details.

Check with operators for ability to carry bikes.

Disclaimer - Whilst we have taken every care to make sure the timetable information in this booklet is correct, you are advised to always contact the operator before travelling, especially from October 2005 to March 2006 when some services will change to more limited winter timetables.

SCHOOLDAYS & THURSDAYS

	Reid SDO	Hays SDO	Reid SDO	Sm Th	Reid SDO
Tomintoul Square	-	0755	-	0940	1500
Auchnarrow	0745	0808	0810	0945	1510
Chapelton	0802	-	0826	-	1525
Auchnarrow	0808	0808	0831	0945	1530
Tomnavoulin Shop	-	0810	0834	0950	1533
Delnashaugh War Memorial	-	0825	-	1005	-
Marypark	-	0829	-	1007	-
Aberlour Square	-	0838k	-	1015	-
Craigellachie Hotel	-	-	-	1020	-
Roths High Street	-	-	-	1025	-
Orton	-	-	-	1030	-
Elgin Bus Station	-	-	-	1050	-
Elgin Rail Station	-	-	-	1055	-
Train to Inverness	-	-	-	1057	-
Train to Aberdeen	-	-	-	1129	-

	Reid SDO	Sm Th	Hays SDO	Reid SDO
Train from Aberdeen	-	-	1304	-
Train from Inverness	-	-	1305	-
Elgin Rail Station	-	-	1340	-
Elgin Bus Station	-	-	1345	-
Orton	-	-	1404	-
Roths High Street	-	-	1409	-
Craigellachie Hotel	-	-	1415	-
Aberlour Square	-	-	1420	1552k
Marypark	-	-	1428	1601k
Delnashaugh War Memorial	-	-	1431	1605
Tomnavoulin Shop	-	0835	1444	1621
Auchnarrow	-	0840	1450	1625
Chapelton	-	-	-	1641
Auchnarrow	-	-	1450	1625
Tomintoul Square	-	0850	1455	1637

CODES:

- SDO** Operates on School Days only
Th Operates on Thursdays only
k Connects with bus to/from Keith

These services are operated by WW Smith, Reids of Rhynie, and Hays Coaches, see page 8 for contact details.

Check with operators for ability to carry bikes.

Disclaimer - Whilst we have taken every care to make sure the timetable information in this booklet is correct, you are advised to always contact the operator before travelling, especially from October 2005 to March 2006 when some services will change to more limited winter timetables.

TUESDAYS & SATURDAYS

	TUES	SAT	SAT		TUES	SAT	SAT
Aberlour Square	0910	-	-	Keith Reidhaven Square	1215	-	-
Marypark	0918	-	-	Fife-Keith Bus Stop	1220	-	-
Delnashaugh	0920	-	-	Towiemore Bungalows	1231	-	-
Tomnavoulin Shop	0935	-	-	Drummuir Bus Shelter	1235	-	-
Knockandhu	0940	-	-	Parkmore Bungalows	1244	-	-
Tomintoul Square	0945	1020	1748	Dufftown Square	1250	0935c	1708c
Auchnarrow	0955	1030	1758	Glenrines Distillery	1300	0945	1714
Tomnavoulin Shop	1000	1033	1800	Auchbreck	1312	0957	1727
Auchbreck	1003	1038	1803	Tomnavoulin	1315	1000	1730
Glenrines Distillery	1015	1050	1815	Auchnarrow	1320	1005	1735
Dufftown Square	1025	1100c	1825c	Tomintoul Square	1330	1015	1745
Parkmore Bungalows	1031	-	-	Auchnarrow	1335	-	-
Drummuir Bus Shelter	1040	-	-	Tomnavoulin	1340	-	-
Towiemore Bungalows	1044	-	-	Delnashaugh	1355	-	-
Fife-Keith Bus Stop	1055	-	-	Marypark	1400	-	-
Keith Reidhaven Square	1100	-	-	Aberlour Square	1410	-	-

CODES:

- c** Connects with Stagecoach Bluebird bus to/from Elgin.

Tuesday service operated by WW Smith - see page 8 for operator details.

Saturday service operated by Roberts of Rothiemay - see page 8 for operator details.

Check with operators for ability to carry bikes.

Strathspey Stroller Cullen • Cairngorm - Service 500

SATURDAYS & SUNDAYS

Cullen Square	0830	Cairngorm Mountain Railway	1515
Portknockie	0835	Glenmore Lodge	1530
Findochty	0840	Aviemore Station	1540
Buckie East Church Street	0848	Carr-Bridge Landmark	1550
Portgordon	0857	Grantown Square (arrive)	1605
Spey Bay Tugnet Ice House	0907	Grantown Square (depart)	1615
Fochabers Square	0917	Speybridge	1617
Mosstodloch	0919	Tomintoul	1635
Lhanbryde	0925	Tomnavoulin	1645
Elgin Bus Station (arrive)	0930	Delnashaugh	1655
Elgin Bus Station (depart)	0935	Aberlour Square	1705
Roths	0955	Craigellachie Filling Station	1710
Craigellachie Hotel	1000	Glenfiddich Distillery/Dufftown Stn	1718
Dufftown Stn/Glenfiddich Distillery	1008	Dufftown Square	1720
Dufftown Square	1010	Dufftown Stn/Glenfiddich Distillery	1722
Glenfiddich Distillery/Dufftown Stn	1012	Craigellachie Hotel	1730
Craigellachie Filling Station	1020	Roths	1735
Aberlour Square	1025	Elgin Bus Station (arrive)	1755
Delnashaugh	1035	Elgin Bus Station (depart)	1800
Tomnavoulin	1045	Lhanbryde	1805
Tomintoul	1055	Mosstodloch	1811
Speybridge	1113	Fochabers Square	1813
Grantown Square (arrive)	1115	Spey Bay Tugnet Ice House	1823
Grantown Square (depart)	1130	Portgordon	1833
Carr-Bridge Landmark	1145	Buckie East Church Street	1842
Aviemore Station	1155	Findochty	1850
Glenmore Lodge	1205	Portknockie	1855
Cairngorm Mountain Railway	1220	Cullen Square	1900

This service is operated by Stagecoach Bluebird, see page 8 for operator details. (14 May - 25 September 2005)

Check with operators for ability to carry bikes.



- Tourist information centre
- Trunk road
- A road
- B road
- Other road
- Speyside Way long distance path
- National Cycle route
- Railway/station
- Steam railway/station
- Woodland
- River
- Heights shown are in metres

From	Approx. journey time to the Park
Aberdeen	1 hr 30
Dundee	1 hr 30
Edinburgh	2 hr 30
Glasgow	2 hr 30
Inverness	30 mins
Perth	1 hr 30
Stirling	2 hr 15

© 2005 Wendy Price Cartographic Services, Scotland, IV1 3XQ.
 Reproduced from the 2003 1:250,000 Ordnance Survey map with the permission of the Ordnance Survey on behalf of the Controller of Her Majesty's Stationery Office. Crown copyright. Cairngorms National Park Authority Licence no 100040965. Whilst every care has been taken in the creation of this map no responsibility can be taken for errors or omissions or for changes in the information given.

MONDAYS TO FRIDAYS From July 2004

Route Number	201	201	201	201	201	201	201	201	201	201	201	201
Aberdeen Bus Station	0740	0815	0845	0915	0945	1000	1015	1045	1115	1145	1215	1245
Cults Hotel	0800	0835	0905	0935	1005	1020	1035	1105	1135	1205	1235	1305
Culter Gordon Arms	0810	0845	0915	0945	1015	1030	1045	1115	1145	1215	1245	1315
Drumoak Irvine Arms	0817	0852	0922	0952	1022	1037	1052	1122	1152	1222	1252	1322
Crathes Castle Gate	0822	0857	0927	0957	1027	1042	1057	1127	1157	1227	1257	1327
Banchory Raemoir Road	0828	0903	0933	1003	1033	1048	1103	1133	1203	1233	1303	1333
Banchory High Street	0833	0908	0938	1008	1038	1053	1108	1138	1208	1238	1308	1338
Banchory Corsee Road	0839	0909	0939	1009	1039	1054	1109	1139	1209	1239	1309	1339
Glen O'Dee Hospital	y	y	—	y	—	y	y	y	y	y	y	1342
Torphins Square	y	0924	y	1024	y	—	1124	y	1224	y	1324	y
Kincardine O'Neil	0854	—	0954	—	1054	—	—	1154	—	1254	—	1359
Aboyne Main Street	0904	—	1004	—	1104	—	—	1204	—	1304	—	1409
Dinnet Village Hall	0911	—	1011	—	1111	—	—	1211	—	1311	—	1416
Ballater Bus Depot	0925	—	1025	—	1125	—	—	1225	—	1325	—	1430
Crathie for Balmoral	0940	—	—	—	1140	—	—	—	—	1340	—	—
Braemar Auchendryne Square	0956	—	—	—	1156	—	—	—	—	1356	—	—

Route Number	201	66 Sch	66	201	201 Sch	201	201	201	201	201	201	201
Aberdeen Bus Station	1315	—	1345	1415	1415	1440	1515	1550	—	1615	1635	1655
Aberdeen Queens Cross	y	—	y	y	y	y	y	1600	—	y	y	y
Cults Hotel	1335	—	1405	1435	1435	1500	1535	1610	—	1635	1655	1715
Culter Gordon Arms	1345	—	1415	1445	1445	1510	1545	1620	—	1645	1705	1725
Drumoak Irvine Arms	1352	—	1422	1452	1452	1517	1552	1627	—	1652	1712	1732
Crathes Castle Gate	1357	—	1427	1457	1457	1522	1557	1632	—	1657	1717	1737
Banchory Raemoir Road	1403	—	1433	1503	1503	1528	1603	1638	—	1703	1723	1743
Banchory High Street	1408	—	1438	1508	1508	1533	1608	1643	—	1708	1728	1748
Banchory Corsee Road	1409	—	1439	1509	1509	1534	1609	1644	—	1709	1729	1749
Glen O'Dee Hospital	y	—			1537	y		—	y		—	—
Torphins Square	1424	—	y	y	y	—	1624	y	—	1724	y	—
Kincardine O'Neil	—	—	1454	1524	1524	—	—	1659	—	—	1744	—
Aboyne Main Street	—	—	1504	1534	1534	—	—	1709	—	—	1754	—
Aboyne Academy (School Days)	—	—	1535	y	—	1535	—	—	y	—	—	—
Dinnet Village Hall	—	—	1540	—	1541	1546	—	—	1716	—	—	1801
Ballater Bus Depot	—	—	1554	—	1555	1600	—	—	1730	1730	—	1815
Crathie for Balmoral	—	—	—	1610	1615	—	—	—	—	1745	—	—
Braemar Auchendryne Square	—	—	—	1626	1631	—	—	—	1801	—	—	—

Route Number	201	201	201	201	201	201 F	201	201	201
Aberdeen Bus Station	1715	1745	1815	1915	2015	—	2115	—	2315
Cults Hotel	1735	1805	1835	1935	2035	—	2130	—	2330
Culter Gordon Arms	1745	1815	1845	1945	2045	—	2140	—	2340
Drumoak Irvine Arms	1752	1822	1852	1952	2052	—	2145	—	2345
Crathes Castle Gate	1757	1827	1857	1957	2057	—	2150	—	2350
Banchory Raemoir Road	1803	1833	1903	2003	2103	—	2156	—	2356
Banchory High Street	1808	1838	1908	2008	2108	—	2201	—	0001
Banchory High Street	y	y	y	2009	2109	—	y	—	y
Banchory Corsee Road	1809	1839	1909	—	—	—	2202	—	0004
Torphins Square	y	—	1924	—	—	—	—	—	0017
Kincardine O'Neil	1824	—	1929	—	—	—	2214	2320	0022
Aboyne Main Street	1834	—	1939	—	—	—	2224	2330	0032
Dinnet Village Hall	1841	—	1946	—	—	—	2231	2337	0039
Ballater Bus Depot	1855	—	2000	—	—	2245	2245	2351	0053
Crathie for Balmoral	1910	—	2014	—	—	2259	—	—	—
Braemar Auchendryne Square	1926	—	2029	—	—	2314	—	—	—

SATURDAYS

Route Number	201	201	201	201	201	201	201	201	201	201	201	201
Aberdeen Bus Station	—	0715	0745	0845	0915	0945	1015	1045	1115	1145	1215	1245
Cults Hotel	—	0735	0805	0905	0935	1005	1035	1105	1135	1205	1235	1305
Culter Gordon Arms	—	0745	0815	0915	0945	1015	1045	1115	1145	1215	1245	1315
Drumoak Irvine Arms	—	0752	0822	0922	0952	1022	1052	1122	1152	1222	1252	1322
Crathes Castle Main Gate	—	0757	0827	0927	0957	1027	1057	1127	1157	1227	1257	1327
Banchory Raemoir Road	—	0803	0833	0933	1003	1033	1103	1133	1203	1233	1303	1333
Banchory High Street	—	0808	0838	0938	1008	1038	1108	1138	1208	1238	1308	1338
Banchory Corsee Road	—	0809	0839	0939	1009	1039	1109	1139	1209	1239	1309	1339
Glen O'Dee Hospital	—	—			y	y	y	y	y	y	y	1342
Torphins Square	—	—	y	y	1024	y	1124	y	1224	y	1324	y
Kincardine O'Neil	—	—	0854	0954	—	1054	—	1154	—	1254	—	1359
Aboyne Main Street	—	—	0904	1004	—	1104	—	1204	—	1304	—	1409
Dinnet Village Hall	—	—	0911	1011	—	1111	—	1211	—	1311	—	1416
Ballater Bus Depot	0725	—	0925	1025	—	1125	—	1225	—	1325	—	1430
Crathie for Balmoral	0740	—	0940	1040	—	1140	—	—	—	1340	—	—
Braemar Auchendryne Square	0756	—	0956	1056	—	1156	—	—	—	1356	—	—

Route Number	201	201	201	201	201	201	201	201	201	201	201	201
Aberdeen Bus Station	1315	1345	1415	1445	1515	1545	1615	1645	1715	1815	1915	2115
Cults Hotel	1335	1405	1435	1505	1535	1605	1635	1705	1735	1835	1935	2130
Culter Gordon Arms	1345	1415	1445	1515	1545	1615	1645	1715	1745	1845	1945	2140
Drumoak Irvine Arms	1352	1422	1452	1522	1552	1622	1652	1722	1752	1852	1952	2145
Crathes Castle Main Gate	1357	1427	1457	1527	1557	1627	1657	1727	1757	1857	1957	2150
Banchory Raemoir Road	1403	1433	1503	1533	1603	1633	1703	1733	1803	1903	2003	2156
Banchory High Street	1408	1438	1508	1538	1608	1638	1708	1738	1808	1908	2008	2201
Banchory Corsee Road	1409	1439	1509	1539	1609	1639	1709	1739	1809	1909	2009	2202
Torphins Square	1424	y	1524	y	1624	y	1724	y	1824	1924	y	y
Kincardine O'Neil	—	1454	—	1554	—	1654	—	1754	1829	1929	2024	2214
Aboyne Main Street	—	1504	—	1604	—	1704	—	1804	1839	1939	2034	2224
Dinnet Village Hall	—	1511	—	1611	—	1711	—	1811	1846	1946	2041	2231
Ballater Bus Depot	—	1525	—	1625	—	1725	—	1825	1900	2000	2055	2245
Crathie for Balmoral	—	—	—	1640	—	—	—	1840	—	2015	—	—
Braemar Auchendryne Square	—	—	—	1656	—	—	—	1856	—	2029	—	—

SATURDAYS

Route Number	201
Aberdeen Bus Station	2315
Cults Hotel	2330
Culter Gordon Arms	2340
Drumoak Irvine Arms	2345
Crathes Castle Main Gate	2350
Banchory Raemoir Road	2356
Banchory High Street	0001
Banchory Corsee Road	0004
Torphins Square	0019
Kincardine O'Neil	0024
Aboyne Main Street	0034
Dinnet Village Hall	0041
Ballater Bus Depot	0055

CODES:

- Sch Operates on School Days only
- F Operates on Fridays only

This service is run by Stagecoach Bluebird, see page 8 for contact details.

Check with operators for ability to carry bikes.

Disclaimer - Whilst we have taken every care to make sure the timetable information in this booklet is correct, you are advised to always contact the operator before travelling, especially from October 2005 to March 2006 when some services will change to more limited winter timetables.

SUNDAYS

Route Number	201	201	201	201	201	201	201
Aberdeen Bus Station	0745	1015	1215	1415	1615	1715	2145
Cults	0805	1035	1235	1435	1635	1735	2205
Culter Rob Roy Lounge	0815	1045	1245	1445	1645	1745	2215
Drumoak Irvine Arms	0822	1052	1252	1452	1652	1752	2222
Crathes Castle Main Gate	0827	1057	1257	1457	1657	1757	2227
Banchory Raemoir Road	0833	1103	1303	1503	1703	1803	2233
Banchory High Street	0838	1108	1308	1508	1708	1808	2238
Banchory Corsee Road	0839	1109	1309	1509	1709	1809	2239
Torphins Square	y	y	y	y	y	1824	y
Kincardine O'Neil	0854	1124	1324	1524	1724	1829	2254
Aboyne Main Street	0904	1134	1334	1534	1734	1834	2304
Dinnet	0911	1141	1341	1541	1741	1841	2311
Ballater Bus Depot	0925	1155	1355	1555	1755	1855	2325
Crathie for Balmoral	0940	1210	1410	1610	—	1910	—
Braemar Auchendryne Square	0956	1226	1426	1626	—	1926	—

CODES:

- Sch** Operates on School Days
NSch Operates on Non School Days

This service is run by Stagecoach Bluebird, see page 8 for contact details.
 Check with operators for ability to carry bikes.

River Dee near Braemar



MONDAYS TO FRIDAYS

Route Number	201	201	201	201	66 Sch	201	201	201	201	201	201	201
Braemar Auchendryne Square	—	—	—	—	—	—	0757	—	—	—	—	0957
Crathie for Balmoral	—	—	—	—	—	—	0813	—	—	—	—	1013
Ballater Bus Depot	0555	0625	0655	—	0828	—	0830	—	0930	—	—	1030
Dinnet Village Hall	0607	0637	0707	—	0840	—	0842	—	0942	—	—	1042
Aboyne Academy (Schooldays)	y	y	y	—	0853	—	y	—	y	—	—	y
Aboyne Main Street	0614	0644	0714	—	—	—	0849	—	0949	—	—	1049
Kincardine O'Neil	0624	0654	0724	—	—	—	0859	—	0959	—	—	1059
Torphins Square	y	y	y	0756	—	—	y	0930	y	1030	—	y
Banchory Corsee Road	0639	0709	0739	0814	—	—	0914	0944	1014	1044	1059	1114
Banchory High Street	0640	0710	0740	0815	—	—	0915	0945	1015	1045	1100	1115
Banchory Raemoir Road	0645	0715	0745	0820	—	—	0920	0950	1020	1050	1105	1120
Crathes Castle Gate	0651	0721	0751	0826	—	—	0926	0956	1026	1056	1111	1126
Drumoak Irvine Arms	0656	0726	0756	0831	—	0901	0931	1001	1031	1101	1116	1131
Culter Gordon Arms	0703	0733	0803	0838	—	0908	0938	1008	1038	1108	1123	1138
Cults Hotel	0713	0743	0813	0848	—	0918	0948	1018	1048	1118	1133	1148
Aberdeen Bus Station	0733	0808	0838	0908	—	0938	1008	1038	1108	1138	1153	1208

Route Number	201	201	201	201	201	201	201	201	201	201	201	201
Braemar Auchendryne Square	—	—	—	1157	—	—	—	1357	—	—	—	—
Crathie for Balmoral	—	—	—	1213	—	—	—	1413	—	—	—	—
Ballater Bus Depot	—	1130	—	1230	—	1330	—	1430	—	—	1530	—
Dinnet Village Hall	—	1142	—	1242	—	1342	—	1442	—	—	1542	—
Aboyne Main Street	—	1149	—	1249	—	1349	—	1449	1504	—	1549	—
Kincardine O'Neil	—	1159	—	1259	—	1359	—	1459	1514	—	1559	—
Torphins Square	1130		1230		1330		1430			—		1630
Glen O'Dee Hospital	y	y	y	y	y	y	y	y	y	1542	y	y
Banchory Corsee Road	1144	1214	1244	1314	1344	1414	1444	1514	1529	1544	1614	1644
Banchory High Street	1145	1215	1245	1315	1345	1415	1445	1515	1530	1545	1615	1645
Banchory Raemoir Road	1150	1220	1250	1320	1350	1420	1450	1520	1535	1550	1620	1650
Crathes Castle Gate	1156	1226	1256	1326	1356	1426	1456	1526	1541	1556	1626	1656
Drumoak Irvine Arms	1201	1231	1301	1331	1401	1431	1501	1531	1546	1601	1631	1701
Culter Gordon Arms	1208	1238	1308	1338	1408	1438	1508	1538	1553	1608	1638	1708
Cults Hotel	1218	1248	1318	1348	1418	1448	1518	1548	1603	1618	1648	1718
Aberdeen Bus Station	1238	1308	1338	1408	1438	1508	1538	1608	1623	1638	1708	1738

Route Number	201	201	201	201	201	201	201	201	201	201		
Braemar Auchendryne Square	—	—	—	1657	—	—	—	—	1927	—	2030	—
Crathie for Balmoral	—	—	—	1713	—	—	—	—	1943	—	2045	—
Ballater Bus Depot	1630	—	—	1730	1730	—	1825	—	2000	—	2059	2140
Dinnet Village Hall	1642	—	—	—	1742	—	1837	—	—	—	—	2154
Aboyne Main Street	1649	—	—	—	1749	—	1844	—	—	—	—	2201
Kincardine O'Neil	1659	—	—	—	1759	—	1854	—	—	—	—	—
Torphins Square	y	1730	—	—	y	—	1859	—	—	—	—	—
Banchory Corsee Road	1714	1744	1759	—	1814	1844	1914	2014	—	2114	—	—
Banchory High Street	1715	1745	1800	—	1815	1845	1915	2015	—	2115	—	—
Banchory Raemoir Road	1720	1750	1805	—	1820	1850	1920	2020	—	2120	—	—
Crathes Castle Gate	1726	1756	1811	—	1826	1856	1926	2026	—	2126	—	—
Drumoak Irvine Arms	1731	1801	1816	—	1831	1901	1931	2031	—	2131	—	—
Culter Gordon Arms	1738	1808	1823	—	1838	1908	1938	2038	—	2138	—	—
Cults Hotel	1748	1818	1833	—	1848	1918	1948	2048	—	2148	—	—
Aberdeen Bus Station	1808	1838	1853	—	1908	1938	2008	2108	—	2208	—	—

Disclaimer - Whilst we have taken every care to make sure the timetable information in this booklet is correct, you are advised to always contact the operator before travelling, especially from October 2005 to March 2006 when some services will change to more limited winter timetables.

MONDAYS TO FRIDAYS continued

Route Number	201	201 F
Braemar Auchendryne Square	—	2315
Crathie for Balmoral	—	2330
Ballater Bus Depot	2250	2344
Dinnet Village Hall	2302	—
Aboyne Main Street	2309	—
Kincardine O'Neil	2319	—
Banchory Corsee Road	2334	—
Banchory High Street	2335	—
Banchory Raemoir Road	2340	—
Crathes Castle Gate	2346	—
Drumoak Irvine Arms	2351	—
Culter Gordon Arms	2358	—
Cults Hotel	0008	—
Aberdeen Bus Station	0028	—

CODES:

F Operates on Fridays only

SATURDAYS

Route Number	201	201	201	201	201	201	201	201	201	201	201	201
Braemar Auchendryne Square	—	—	—	0757	—	—	0957	—	1057	—	1157	—
Crathie for Balmoral	—	—	—	0813	—	—	1013	—	1113	—	1213	—
Ballater Bus Depot	0700	—	0755	0830	0930	—	1030	—	1130	—	1230	—
Dinnet	0712	—	0807	0842	0942	—	1042	—	1142	—	1242	—
Aboyne Main Street	0719	—	0814	0849	0949	—	1049	—	1149	—	1249	—
Kincardine O'Neil	0729	—	0824	0859	0959	—	1059	—	1159	—	1259	—
Torphins Square	y	—	0830	y	y	1030	y	1130	y	1230	y	1330
Banchory Corsee Road	0744	0814	0844	0914	1014	1044	1114	1144	1214	1244	1314	1344
Banchory High Street	0745	0815	0845	0915	1015	1045	1115	1145	1215	1245	1315	1345
Banchory Raemoir Road	0750	0820	0850	0920	1020	1050	1120	1150	1220	1250	1320	1350
Crathes Castle Main Gate	0756	0826	0856	0926	1026	1056	1126	1156	1226	1256	1326	1356
Drumoak Irvine Arms	0801	0831	0901	0931	1031	1101	1131	1201	1231	1301	1331	1401
Culter Gordon Arms	0808	0838	0908	0938	1038	1108	1138	1208	1238	1308	1338	1408
Cults Hotel	0818	0848	0918	0948	1048	1118	1148	1218	1248	1318	1348	1418
Aberdeen Bus Station	0838	0908	0938	1008	1108	1138	1208	1238	1308	1338	1408	1438

Route Number	201	201	201	201	201	201	201	201	201	201	201	201
Braemar Auchendryne Square	—	—	1357	—	—	—	—	—	1657	—	1857	—
Crathie for Balmoral	—	—	1413	—	—	—	—	—	1713	—	1913	—
Ballater Bus Depot	1330	—	1430	—	1530	—	1630	—	1730	1825	1930	2030
Dinnet	1342	—	1442	—	1542	—	1642	—	1742	1837	1942	2042
Aboyne Main Street	1349	—	1449	—	1549	—	1649	—	1749	1844	1949	2049
Kincardine O'Neil	1359	—	1459	—	1559	—	1659	—	1759	1854	1959	2059
Torphins Square		1430		1530	y	1630		1730		1900		2104
Glen O'Dee Hospital	y	y	y	y	1612	y	y	y	y	y	y	y
Banchory Corsee Road	1414	1444	1514	1544	1614	1644	1714	1744	1814	1914	2014	2114
Banchory High Street	1415	1445	1515	1545	1615	1645	1715	1745	1815	1915	2015	2115
Banchory Raemoir Road	1420	1450	1520	1550	1620	1650	1720	1750	1820	1920	2020	2120
Crathes Castle Main Gate	1426	1456	1526	1556	1626	1656	1726	1756	1826	1926	2026	2126
Drumoak Irvine Arms	1431	1501	1531	1601	1631	1701	1731	1801	1831	1931	2031	2131
Culter Gordon Arms	1438	1508	1538	1608	1638	1708	1738	1808	1838	1938	2038	2138
Cults Hotel	1448	1518	1548	1618	1648	1718	1748	1818	1848	1948	2048	2148
Aberdeen Bus Station	1508	1538	1608	1638	1708	1738	1808	1838	1908	2008	2108	2208

Disclaimer - Whilst we have taken every care to make sure the timetable information in this booklet is correct, you are advised to always contact the operator before travelling, especially from October 2005 to March 2006 when some services will change to more limited winter timetables.

SATURDAYS

Route Number	201	201
Braemar Auchendryne Square	2030	—
Crathie for Balmoral	2045	—
Ballater Bus Depot	2059	2250
Dinnet	—	2302
Aboyne Main Street	—	2309
Kincardine O'Neil	—	2319
Banchory Corsee Road	—	2334
Banchory High Street	—	2335
Banchory Raemoir Road	—	2340
Crathes Castle Main Gate	—	2346
Drumoak Irvine Arms	—	2351
Culter Gordon Arms	—	2358
Cults Hotel	—	0008
Aberdeen Bus Station	—	0028

SUNDAYS

Route Number	201	201	201	201	201	201	201
Braemar Auchendryne Square	—	0957	—	1257	1457	1727	1927
Crathie for Balmoral	—	1013	—	1313	1513	1743	1943
Ballater Bus Depot	0825	1030	1230	1330	1530	1800	2000
Dinnet	0837	1042	1242	1342	1542	1812	2012
Aboyne Main Street	0844	1049	1249	1349	1549	1819	2019
Kincardine O'Neil	0854	1059	1259	1359	1559	1829	2029
Torphins Square	0859	1104	y	y	y	y	y
Banchory Corsee Road	0914	1119	1314	1414	1614	1844	2044
Banchory High Street	0915	1120	1315	1415	1615	1845	2045
Banchory Raemoir Road	0920	1125	1320	1420	1620	1850	2050
Crathes Castle Main Gate	0926	1131	1326	1426	1626	1856	2056
Drumoak Irvine Arms	0931	1136	1331	1431	1631	1901	2101
Culter Rob Roy Lounge	0938	1143	1338	1438	1638	1908	2108
Cults	0948	1153	1348	1448	1648	1918	2118
Aberdeen Bus Station	1008	1213	1408	1508	1708	1938	2138

This service is run by Stagecoach Bluebird, see page 8 for contact details. Check with operators for ability to carry bikes.

Ballater • Linn of Dee - Postbus 72

MONDAYS TO FRIDAYS

Ballater Post Office	dep	0845	Inverey	1335
Glengirnock		0855	Linn of Dee	1340
Crathie		0900	Luibeg	1348
Inver		0910	Claybokie	1350
Invercauld Bridge		0920	Allanquoich	1355
Braemar Post Office	arr	0950	Victoria Bridge	1405
Braemar Post Office	dep	1220	Braemar	1415
Clunie Bridge		1230	Invercauld Bridge	1420
Glenshee/Chairlift		1250	Inver	1425
Braemar Post Office	arr	1320	Crathie	1430
Braemar Post Office	dep	1320	Glengirnock	1435
Victoria Bridge		1330	Ballater Post Office	arr 1445

This service is run by Royal Mail, see page 8 for contact details.

This useful roundabout service takes passengers from Ballater through Braemar up to Glenshee, returning via Braemar and Linn of Dee to Ballater.

MONDAYS TO FRIDAYS From July 2004

Aberdeen Bus Station	—	0850	—	—	1615	1755
Woodend Hospital Gates	—	0909	—	—	1639	1819
Westhill Shopping Centre	—	0918	—	—	y	y
Westhill Hillside Road	—	l	—	—	1651	1831
Westhill Hays Way at Academy	—	0919	—	—	1653	1833
Elrick Straik Road	—	0923	—	—	1657	1837
Cairnie Cross Roads	—	0928	—	—	1702	1842
Garlogie	—	0930	—	—	1704	1844
Echt	—	0935	—	—	1709	1849
Midmar	—	0945	—	—		1859
Banchory High Street	0925		1140	1440	y	
Raemoir	y	y	y	y	1725	y
Torphins Square	0940	0955	1155	1455	1735	1909
Lumphanan Bus Shelter	0947	1002	1202	1502	1742	1916
Tarland	—	1020	—	—	1800	1934
Aboyne Main Street	—	1030	—		—	1944
Ordie	—	y	—	y	—	1806l
Dinnet Village Hall	—	1038	—	—	1812	1952
Ballater Bus Depot	—	1050	—	—	1824	2004

SATURDAYS

Aberdeen Bus Station	—	0850	—	—	1745
Woodend Hospital Gates	—	0909	—	—	1809
Westhill Shopping Centre	—	0918	—	—	y
Westhill Hillside Road	—	y	—	—	1821
Westhill Hays Way at Academy	—	0919	—	—	1823
Elrick Straik Road	—	0923	—	—	1827
Cairnie Cross Roads	—	0928	—	—	1832
Garlogie	—	0930	—	—	1834
Echt	—	0935	—	—	1839
Midmar	—	0945	—	—	1849
Banchory High Street	0925	y	1140	1440	y
Torphins Square	0940	0955	1155	1455	1859
Lumphanan Bus Shelter	0947	1002	1202	1502	1906
Tarland	—	1020	—	—	1924
Aboyne Main Street	—	1030	—	—	1934
Dinnet Village Hall	—	1038	—	—	1942
Ballater Bus Depot	—	1050	—	—	1954

This service is run by Stagecoach Bluebird, see page 8 for contact details.
Check with operators for ability to carry bikes.

Disclaimer - Whilst we have taken every care to make sure the timetable information in this booklet is correct, you are advised to always contact the operator before travelling, especially from October 2005 to March 2006 when some services will change to more limited winter timetables.

MONDAYS TO FRIDAYS

				MWF	TH	
Ballater Bus Depot	0647	—	—	1150	—	1150
Dinnet Village Hall	0659	—	—	1202	—	1202
Ordie	0705	—	—	y	—	—
Aboyne Main Street	y	—	—	1210	—	1210
Tarland	0710	—	—	1220	—	1220
Lumphanan Bus Shelter	0728	—	0948	1238	1248	1238 1503
Torphins Square	0735	—	0955	1245	1255	1245 1510
Raemoir		y	—		1254	y
Banchory High Street	y	—	1010		1310	y 1525
Midmar	0744	—	—		—	1254
Dunecht	y	0924	—	y	—	y
Echt	0752	0933	—	1309	—	1309
Garlogie	0756	0937	—	1313	—	1313
Cairnie Cross Roads	0759	y	—	1316	—	1316
Elrick Straik Road	0802	0950	—	1321	—	1321
Westhill Hays Way at Academy	0808	0954	—	1325	—	1325
Westhill Turning Circle	0811		—		—	
Westhill Hillside Road	0812	y	—	y	—	y
Westhill Shopping Centre	y	0956	—	1327	—	1327
Woodend Hospital Gates	0828	1005	—	1336	—	1336
Aberdeen Bus Station	0855	1024	—	1355	—	1355

SATURDAYS

Ballater Bus Depot	—	—	—	—	1150
Dinnet Village Hall	—	—	—	—	1202
Aboyne Main Street	—	—	—	—	1210
Tarland	—	—	—	—	1220
Lumphanan Bus Shelter	—	0948	1248	1503	1238
Torphins Square	—	0955	1255	1510	1245
Banchory High Street	—	1010	1310	1525	y
Midmar	—	—	—	—	1254
Dunecht	0900	—	—	—	y
Echt	0907	—	—	—	1303
Garlogie	0911	—	—	—	1307
Cairnie Cross Roads	y	—	—	—	1310
Elrick Straik Road	0925	—	—	—	1315
Westhill Hays Way at Academy	0929	—	—	—	1319
Westhill Shopping Centre	0931	—	—	—	1321
Woodend Hospital Gates	0940	—	—	—	1330
Aberdeen Bus Station	0959	—	—	—	1349

CODES:

MWF Mondays, Wednesdays & Fridays only

TH Tuesdays & Thursdays only

This service is run by Stagecoach Bluebird, see page 8 for contact details.
Check with operators for ability to carry bikes.

Disclaimer - Whilst we have taken every care to make sure the timetable information in this booklet is correct, you are advised to always contact the operator before travelling, especially from October 2005 to March 2006 when some services will change to more limited winter timetables.

MONDAYS TO FRIDAYS

Service No. Codes	20A	20A	20A	20	20A	20A NSch	20B Sch	20	20B	20	22A A
Dundee Bus Station	-	-	0635	-	0730	0800	0800	0855	0925	0955	1000
Forfar East High Street	0600	0655	0708	0735	0800	0845	0837	0933	1002	1033	1047
Forfar Easterbank	-	-	-	-	-	-	0840	-	1006	-	-
Forfar Prior Rd Bus Depot	0602	0657	0710	0737	0802	0847	0843	0935	-	1035	1049
Forfar Whitehills	0603	0658	0711	0738	0804	0849	0845	0937	-	1037	-
Forfar Don Street Tesco	0605	0700	0713	0740	0806	0851	0847	0939	-	1039	-
Padanaram	0608	0703	0716	0743	0810	0855	0855	0943	-	1043	-
Southmuir Newton Hotel	-	-	-	0749	-	-	-	0950	-	1050	-
Northmuir Golf Course	-	-	-	0756	-	-	-	0957	-	1057	-
Kirriemuir High Street	0615	0710	0724	0801	0818	0903	0903	1002	-	1102	-

Service No. Codes	220B	20	20B	20 A	22	20B	20	20B	20	20A
Dundee Bus Station	1025	1055	1125	1155	1200	1225	1255	1325	1355	1425
Forfar East High Street	1102	1133	1202	1233	-	1302	1333	1402	1433	1503
Forfar Easterbank	1106	-	1206	-	-	1306	-	1406	-	-
Forfar Prior Rd Bus Depot	-	1135	-	1235	-	-	1335	-	1435	1505
Forfar Whitehills	-	1137	-	1237	-	-	1337	-	1437	1507
Forfar Don Street Tesco	-	1139	-	1239	-	-	1339	-	1439	1509
Padanaram	-	1143	-	1243	-	-	1343	-	1443	1513
Southmuir Newton Hotel	-	1150	-	1250	1242	-	1350	-	1450	-
Northmuir Golf Course	-	1157	-	1257	1250	-	1357	-	1457	-
Kirriemuir High Street	-	1202	-	1302	1255	-	1402	-	1502	1521

Service No. Codes	20B	20	20B	22 A	20	27	20B	20	20B	21A	22D A
Dundee Bus Station	1455	1515	1540	1600	1605	1625	-	1645	-	1700	1715
Forfar East High Street	1532	1553	1617	-	1643	1701	1702	1723	1735	1735	-
Forfar Easterbank	1536	-	1621	-	-	-	1706	-	1739	-	-
Forfar Prior Rd Bus Depot	-	1555	-	-	1645	-	-	1725	-	1737	-
Forfar Whitehills	-	1557	-	-	1647	-	-	1727	-	-	-
Forfar Don Street Tesco	-	1559	-	-	1649	-	-	1729	-	-	-
Padanaram	-	1603	-	-	1653	-	-	1733	-	-	-
Southmuir Newton Hotel	-	1610	-	1645	1700	-	-	1740	-	-	1754
Northmuir Golf Course	-	1617	-	1652	1707	-	-	1747	-	-	1759
Kirriemuir High Street	-	1622	-	1657	1712	-	-	1752	-	-	1804

Service No. Codes	20	27	22A A	20	20B	20	20	20A	20 F	20 NF
Dundee Bus Station	1715	1735	1750	1800	1830	1900	2000	2100	2200	2300
Forfar East High Street	1753	1808	1836	1833	1903	1933	2033	2133	2233	2333
Forfar Easterbank	-	-	-	-	1907	-	-	-	-	-
Forfar Prior Rd Bus Depot	1755	-	1838	1835	-	1935	2035	2135	2235	2335
Forfar Whitehills	1757	-	-	1836	-	1936	2036	2136	2236	2336
Forfar Don Street Tesco	1759	-	-	1838	-	1938	2038	2138	2238	2338
Padanaram	1803	-	-	1842	-	1942	2042	2142	2242	2342
Southmuir Newton Hotel	1810	-	-	1848	-	1948	2048	2148	-	2348
Northmuir Golf Course	1817	-	-	1854	-	1954	2054	2154	-	2354
Kirriemuir High Street	1822	-	-	1859	-	1959	2059	2159	2249	2359

Disclaimer - Whilst we have taken every care to make sure the timetable information in this booklet is correct, you are advised to always contact the operator before travelling, especially from October 2005 to March 2006 when some services will change to more limited winter timetables.

SATURDAYS

Service No. Codes	20A	20A	20	20A	20	20	20B	20	22A A	20B	20
Dundee Bus Station	-	-	-	0730	0800	0855	0925	0955	1000	1025	1055
Forfar East High Street	0655	0708	0725	0800	0833	0933	1002	1033	1047	1102	1133
Forfar Easterbank	-	-	-	-	-	-	1006	-	-	-	1106
Forfar Prior Rd Bus Depot	0657	0710	0727	0802	0835	0935	-	1035	1049	-	1135
Forfar Whitehills	0658	0711	0728	0804	0837	0937	-	1037	-	-	1137
Forfar Don Street Tesco	0700	0713	0730	0806	0839	0939	-	1039	-	-	1139
Padanaram	0703	0716	0733	0810	0843	0943	-	1043	-	-	1143
Southmuir Newton Hotel	-	-	0739	-	0850	0950	-	1050	-	-	1150
Northmuir Golf Course	-	-	0746	-	0857	0957	-	1057	-	-	1157
Kirriemuir High Street	0711	0724	0751	0818	0902	1002	-	1102	-	-	1202

Service No. Codes	20B	20	22 A	20B	20	20B	20	20B	20	20A
Dundee Bus Station	1125	1155	1200	1225	1255	1325	1355	1425	1455	1525
Forfar East High Street	1202	1233	-	1302	1333	1402	1433	1502	1533	1602
Forfar Easterbank	1206	-	-	1306	-	1406	-	1506	-	1606
Forfar Prior Rd Bus Depot	-	1235	-	-	1335	-	1435	-	1535	-
Forfar Whitehills	-	1237	-	-	1337	-	1437	-	1537	-
Forfar Don Street Tesco	-	1239	-	-	1339	-	1439	-	1539	-
Padanaram	-	1243	-	-	1343	-	1443	-	1543	-
Southmuir Newton Hotel	-	1250	1242	-	1350	-	1450	-	1550	-
Northmuir Golf Course	-	1257	1250	-	1357	-	1457	-	1557	-
Kirriemuir High Street	-	1302	1255	-	1402	-	1502	-	1602	-

Service No. Codes	20B	20	20B	22A A	20	20B	20	20	20A	20
Dundee Bus Station	1625	1655	1725	1750	1800	1830	1900	2000	2100	2200
Forfar East High Street	1702	1733	1802	1836	1833	1903	1933	2033	2133	2233
Forfar Easterbank	1706	-	1806	-	-	1907	-	-	-	-
Forfar Prior Rd Bus Depot	-	1735	-	1838	1835	-	1935	2035	2135	2235
Forfar Whitehills	-	1736	-	-	1836	-	1936	2036	2136	2236
Forfar Don Street Tesco	-	1738	-	-	1838	-	1938	2038	2138	2238
Padanaram	-	1742	-	-	1842	-	1942	2042	2142	2242
Southmuir Newton Hotel	-	1748	-	-	1848	-	1948	2048	2148	-
Northmuir Golf Course	-	1754	-	-	1854	-	1954	2054	2154	-
Kirriemuir High Street	-	1759	-	-	1859	-	1959	2059	2159	2249

CODES:

- A** Services 22, 22A & 22D operate via Glamis.
- F** Service operates on Fridays only
- NF** Service does not operate on Fridays
- Sch** Operates on Angus school days only
- NSch** Operates on Angus school holidays only

This service is operated by Strathtay Scottish Omnibuses, see page 8 for contact details.

Disclaimer - Whilst we have taken every care to make sure the timetable information in this booklet is correct, you are advised to always contact the operator before travelling, especially from October 2005 to March 2006 when some services will change to more limited winter timetables.

MONDAYS TO FRIDAYS

Service No. Codes	20	20	21	20	22D A	21A B	27 B	20A	20	20
Kirriemuir High Street	-	0620	-	0715	0738	-	-	-	0820	-
Kirriemuir Bank Street	-	-	-	-	-	-	-	0803	-	-
Northmuir opposite Golf Course	-	0625	-	0720	0743	-	-	-	0825	-
Southmuir Newton Hotel	-	0631	-	0726	0750	-	-	-	0832	-
Padanaram	-	0637	-	0732	-	-	-	0811	0839	-
Forfar Whitehills	-	0643	-	0738	-	-	-	0817	0845	-
Forfar Prior Road opposite Bus Depot	0558	0644	-	0739	-	0753	-	0819	0847	0914
Forfar Easterbank	-	-	-	-	-	-	-	-	-	-
Forfar East High Street	0600	0646	0720	0745	-	0800	0805	0825	0855	0920
Dundee Bus Station	0632	0718	0752	0823	0835	0845	0850	0910	0930	0955

Service No. Codes	20	22D	20B	20	20B A	20	20B	20	20B	22 A	20
Kirriemuir High Street	0907	0937	-	1007	-	1107	-	1207	-	1257	1307
Northmuir opposite Golf Course	0912	0942	-	1012	-	1112	-	1212	-	1301	1312
Southmuir Newton Hotel	0919	0949	-	1019	-	1119	-	1219	-	1307	1319
Padanaram	0926	-	-	1026	-	1126	-	1226	-	-	1326
Forfar Whitehills	0932	-	-	1032	-	1132	-	1232	-	-	1332
Forfar Prior Road opposite Bus Depot	0934	-	-	1034	-	1134	-	1234	-	-	1334
Forfar Easterbank	-	-	1006	-	1106	-	1206	-	1306	-	-
Forfar East High Street	0940	-	1010	1040	1110	1140	1210	1240	1310	-	1340
Dundee Bus Station	1015	1030	1045	1115	1145	1215	1245	1315	1345	1352	1415

Service No. Codes	20B	20	20B	20 Sch	20B	20	20B	20	20	20B A
Kirriemuir High Street	-	1407	-	1507	1522	1527	-	-	1625	-
Northmuir opposite Golf Course	-	1412	-	1512	1527	1532	-	-	1630	-
Southmuir Newton Hotel	-	1419	-	1519	1534	1539	-	-	1636	-
Padanaram	-	1426	-	1526	1541	1546	-	-	1642	-
Forfar Whitehills	-	1432	-	1532	1554	1552	-	-	1648	-
Forfar Prior Road opposite Bus Depot	-	1434	-	1534	1556	1554	-	-	1649	-
Forfar Easterbank	1406	-	1506	-	1601	-	1621	-	-	1706
Forfar East High Street	1410	1440	1510	1540	1605	1600	1627	1636	1656	1711
Dundee Bus Station	1445	1515	1545	1613	1640	1635	1700	1707	1727	1743

Service No. Codes	20	20	20	20A	20	20	20	20	20	20A F	
Kirriemuir High Street	1700	1730	1800	-	1825	1900	2000	2100	2200	2250	2400
Kirriemuir Bank Street	-	-	-	1810	-	-	-	-	-	-	-
Northmuir opposite Golf Course	1705	1735	1805	-	1830	1905	2005	2105	2205	2255	-
Southmuir Newton Hotel	1711	1741	1811	-	1836	1911	2011	2111	2211	2301	-
Padanaram	1717	1747	1817	1817	1842	1917	2017	2117	2217	2307	0007
Forfar Whitehills	1723	1753	1823	1823	1848	1923	2023	2123	2223	2313	0013
Forfar Prior Road opposite Bus Depot	1724	1754	1824	1824	1849	1924	2024	2124	2224	2314	0014
Forfar East High Street	1726	1756	1826	1826	1851	1926	2026	2126	2226	2316	-
Dundee Bus Station	1757	1827	1857	-	-	1957	2057	2157	2257	-	-

Disclaimer - Whilst we have taken every care to make sure the timetable information in this booklet is correct, you are advised to always contact the operator before travelling, especially from October 2005 to March 2006 when some services will change to more limited winter timetables.

SATURDAYS

Service No. Codes	20	20	20	22 Sch	20A NSch	20	20	22D	20B	20 A	20B
Kirriemuir High Street	-	-	0715	0738	-	0820	0907	0937	-	1007	-
Kirriemuir Bank Street	-	-	-	-	0753	-	-	-	-	-	-
Northmuir opposite Golf Course	-	-	0720	0743	-	0825	0912	0942	-	1012	-
Southmuir Newton Hotel	-	-	0726	0750	-	0832	0919	0949	-	1019	-
Padanaram	-	-	0732	-	0801	0839	0926	-	-	1026	-
Forfar Whitehills	-	-	0738	-	0807	0845	0932	-	-	1032	-
Forfar Prior Road opposite Bus Depot	0644	0716	0739	-	0809	0847	0934	-	-	1034	-
Forfar Easterbank	-	-	-	-	-	-	-	-	1006	-	1106
Forfar East High Street	0646	0720	0745	-	0815	0855	0940	-	1010	1040	1110
Dundee Bus Station	0718	0752	0823	0835	0849	0930	1015	1030	1045	1115	1145

Service No. Codes	20	20B	20	20B	22 A	20	20B	20	20B	20	20B
Kirriemuir High Street	1107	-	1207	-	1257	1307	-	1407	-	1507	-
Northmuir opposite Golf Course	1112	-	1212	-	1301	1312	-	1412	-	1512	-
Southmuir Newton Hotel	1119	-	1219	-	1307	1319	-	1419	-	1519	-
Padanaram	1126	-	1226	-	-	1326	-	1426	-	1526	-
Forfar Whitehills	1132	-	1232	-	-	1332	-	1432	-	1532	-
Forfar Prior Road opposite Bus Depot	1134	-	1234	-	-	1334	-	1434	-	1534	-
Forfar Easterbank	-	1206	-	1306	-	-	1406	-	1506	-	1606
Forfar East High Street	1140	1210	1240	1310	-	1340	1410	1440	1510	1540	1610
Dundee Bus Station	1215	1245	1315	1345	1352	1415	1445	1515	1545	1615	1645

Service No.	20	20B	20	20B	20	20	20	20	20	20A	
Kirriemuir High Street	1607	-	1700	-	1800	1900	2000	2100	2200	2250	-
Kirriemuir Bank Street	-	-	-	-	-	-	-	-	-	-	2400
Northmuir opposite Golf Course	1612	-	1705	-	1805	1905	2005	2105	2205	2255	-
Southmuir Newton Hotel	1619	-	1711	-	1811	1911	2011	2111	2211	2301	-
Padanaram	1626	-	1717	-	1817	1917	2017	2117	2217	2307	0007
Forfar Whitehills	1632	-	1723	-	1823	1923	2023	2123	2223	2313	0013
Forfar Prior Road opposite Bus Depot	1634	-	1724	1750	1824	1924	2024	2124	2224	2314	0014
Forfar Easterbank	-	1706	-	1753	-	-	-	-	-	-	-
Forfar East High Street	1640	1711	1726	1756	1826	1926	2026	2126	2226	2316	-
Dundee Bus Station	1715	1742	1757	1827	1857	1957	2057	2157	2257	-	-

CODES:

- A** Services 22, 22A & 22D operate via Glamis
- B** Operates via Old Glamis Road for Dundee College on College opening days only
- F** Operates on Fridays only
- Sch** Operates on Angus school days only
- NSch** Operates on Angus school holidays only

This service is operated by Strathtay Scottish Omnibuses, see page 8 for contact details.

Disclaimer - Whilst we have taken every care to make sure the timetable information in this booklet is correct, you are advised to always contact the operator before travelling, especially from October 2005 to March 2006 when some services will change to more limited winter timetables.

SUNDAYS

Service No.	20	20C	20	20C	20	20C	20	20C	20	20	21A
Dundee Bus Station	1000	1100	1200	1300	1400	1500	1600	1700	1800	1900	2000
Forfar East High Street	1033	1133	1233	1333	1433	1533	1633	1733	1833	1933	2033
Forfar Prior Road opposite Bus Depot	1035	-	1235	-	1435	-	1635	-	1835	1935	2035
Forfar Whitehills	1036	-	1236	-	1436	-	1636	-	1836	-	-
Forfar Don Street Tesco	1038	-	1238	-	1438	-	1638	-	1838	-	-
Padanaram	1042	-	1242	-	1442	-	1642	-	1842	-	-
Southmuir Newton Hotel	1048	-	1248	-	1448	-	1648	-	1848	-	-
Northmuir Golf Course	1054	-	1254	-	1454	-	1654	-	1854	-	-
Kirriemuir High Street	1059	-	1259	-	1459	-	1659	-	1859	-	-

Service No.	20A	20
Dundee Bus Station	2100	2315
Gateside Shelter	2123	2338
Forfar East High Street	2133	2348
Forfar Prior Road opposite Bus Depot	2135	2350
Forfar Whitehills	2136	-
Forfar Don Street Tesco	2138	-
Padanaram	2142	-
Kirriemuir High Street	2149	-

This service is operated by Strathtay Scottish Omnibuses, see page 8 for contact details.

Kirriemuir • Forfar • Dundee - Service 20

SUNDAYS

Service No.	20	20	20	20	20C	20	20C	20	20C	20	20C
Kirriemuir High Street	-	-	-	1110	-	1310	-	1510	-	1710	-
Northmuir opposite Golf Course	-	-	-	1115	-	1315	-	1515	-	1715	-
Southmuir Newton Hotel	-	-	-	1121	-	1321	-	1521	-	1721	-
Padanaram	-	-	-	1127	-	1327	-	1527	-	1727	-
Forfar Whitehills	-	-	-	1133	-	1333	-	1533	-	1733	-
Forfar Prior Road opposite Bus Depot	0924	1024	1034	1134	-	1334	-	1534	-	1734	-
Forfar East High Street	0926	1026	1036	1136	1226	1336	1426	1536	1626	1736	1826
Dundee Bus Station	0957	1057	1107	1207	1257	1407	1457	1607	1657	1807	1857

Service No. Codes	20	21A	20
Kirriemuir High Street	1910	-	2150
Northmuir opposite Golf Course	1915	-	2155
Southmuir Newton Hotel	1921	-	2201
Padanaram	1927	-	2207
Forfar Whitehills	1933	-	2213
Forfar Prior Road opposite Bus Depot	1934	-	2214
Forfar East High Street	1936	2151	2216
Dundee Bus Station	2007	2222	-

CODES:

- A** Change of bus required at Forfar East High Street
- Most Service 20C journeys run to/from Glamis.

This service is operated by Strathtay Scottish Omnibuses, see page 8 for contact details.

Disclaimer - Whilst we have taken every care to make sure the timetable information in this booklet is correct, you are advised to always contact the operator before travelling, especially from October 2005 to March 2006 when some services will change to more limited winter timetables.

MONDAYS TO SATURDAYS

Service No. Codes	22A	22	22	22D	22A
Dundee Bus Station	1000	1200	1600	1715	1750
Dundee Commercial Street	1003	1203	1603	1718	1753
Westhall Terrace	1017	1217	1621	-	1807
Tealing A90 Road End	1021	1221	1625	1735	1811
Charleston Hotel	1032	1230	-	-	-
Glamis Village	1036	1234	1636	1745	1825
Douglstown	1039	-	-	-	1828
Forfar East High Street	1047	-	-	-	1836
Southmuir Newton Hotel	-	1242	1645	1754	-
Northmuir Golf Course	-	1250	1652	1759	-
Kirriemuir High Street	-	1255	1657	1804	-

SUNDAYS

Service No.	20C	20C	20C	20C
Dundee Bus Station	1100	1300	1500	1700
Dundee Commercial Street	1103	1303	1503	1703
Tealing A90 Road End	1117	1317	1517	1717
Forfar East High Street	1136	1336	1536	1736
Douglstown	1149	1349	1549	1749
Glamis Village	1152	1352	1552	1752

CODES:

- NS** Does not operate on Saturdays
- S** Operates on Saturdays only

MONDAYS TO SATURDAYS

Service No. Codes	22D	22	22D	22
Kirriemuir High Street	0738	0738	0937	1257
Northmuir Golf Course	0743	0743	0942	1301
Southmuir Newton Hotel	0750	0750	0949	1307
Glamis Village	0759	0759	0958	1316
Charleston A928	0804	0804	1003	1321
Tealing A90 opposite Road End	0814	0814	1012	1331
Westhall Terrace	-	0818	-	1335
Dundee Whitehall Street	0831	0833	1027	1350
Dundee Bus Station	0835	0835	1030	1352

SUNDAYS

Service No.	20C	20C	20C	20C
Glamis Village	1212	1412	1612	1812
Douglstown	1215	1415	1615	1815
Forfar East High Street	1226	1426	1626	1826
Tealing A90 opp Road End	1242	1442	1642	1842
Dundee Bus Station	1257	1457	1657	1857

Please note:

These services change after 29/10/05 - call Access Line or visit Traveline Scotland website. See page 8 for details.

This service is operated by Strathtay Scottish Omnibuses, see page 8 for contact details.

Brechin • Edzell • Invermark - Service 830, 150

MONDAYS TO FRIDAYS

Service No. Codes	830 Sch	150 FO	830 Sch
Brechin High School	-	-	1550
Brechin Clerk Street	0700	1215	-
Edzell Panmure Arms	0714	1230	1610
Gannochy Bridge	0716	1233	1613
Woodburn Cottages	0718	1239	1616
Millden Bridge	0729	1252	1636
Taraside Post Office	0738	1302	1644
Invermark	0745	1313	1652

MONDAYS TO FRIDAYS

Service No. Codes	830 A	150 FO	830 Sch
Invermark	0755	0915	1652
Taraside Post Office	0802	0926	1658
Millden Bridge	0811	0936	1708
Woodburn Cottages	0827	0949	1717
Gannochy Bridge	0832	0955	1721
Edzell Panmure Arms arrive	0833	0958	1722
Edzell Panmure Arms depart	0835	0958	1725
Brechin Southesk Street	0853	1013	1738



CODES:

- A** Operates on Angus schooldays only and continues to Brechin High School (0852). This journey does not serve Brechin Town Centre.
- FO** Operates on Fridays only
- Sch** Operates on Angus school days only

Please note:

Times in *italics* are connecting services to Edzell from Brechin Town Centre on Strathtay Scottish Service 21A.
Times in *italics* are connecting services to Brechin Town Centre from Edzell on Strathtay Scottish Service 30.

This service is operated by Glenesk Travel Company, see page 8 for contact details.

Check with operators for ability to carry bikes.

Service No. Codes	220 MS	220 MF
Kirriemuir Post Office	0830	1510
Rowan House Road End	0840	1515
Cortachy Post Office/Dykehead	0855	1525
Glencally	0930	-
Cortachy Post Office/Dykehead	0940	-
Gella	0950	1530
Wester Eggie	0955	1545
Clova Hotel	1010	1555
Glendoll Lodge Youth Hostel	1055	-
Clova Hotel	1105	-
Gella	1120	1605
Inchdownie	1135	1615
Gella Bridge	1200	1620
Cortachy Post Office/Dykehead	1210	1630
Rowan House Road End	1215	1700
Kirriemuir Post Office	1225	1710

CODES:

MS Monday - Saturday
MF Monday - Friday



Winter in Glen Clova

Blairgowrie • Glenshee Postbus

Service No. Codes	216 MS
Blairgowrie Delivery Office, Railway Road	0730
Westfields Post Office	0735
Bridge of Cally	0755
Blacklunans, Old Post Office	0920
Spittal of Glenshee Hotel	1115
Rhiedorrach arrive	1155
Rhiedorrach depart	1225
Spittal of Glenshee Hotel	1230
Blacklunans, Old Post Office	1250
Bridge of Cally	1315
Westfields Post Office, Blairgowrie	1330
Blairgowrie Delivery Office, Railway Road	1340

Service No. Codes	221 MS
Kirriemuir Post Office	0830
Kinnordy	0835
Carroch	0920
Turnienuik Pearsie Crossroads	0945
Muir Pearsie	1010
East Lednathie	1030
Glen Prosen Village	1040
Balnaboth	1045
Runtaleave Pearsie Crossroads	1130
Kinnordy	1135
Kirriemuir Post Office	1140

CODES:

MS Monday - Saturday

These services are operated by Royal Mail, see page 8 for contact details.

CODES:

MS Monday - Saturday

These services are operated by Royal Mail, see page 8 for contact details.

Please note this postbus does not operate as far as Glenshee Ski Centre.

Disclaimer - Whilst we have taken every care to make sure the timetable information in this booklet is correct, you are advised to always contact the operator before travelling, especially from October 2005 to March 2006 when some services will change to more limited winter timetables.

There are three ski centres in the Cairngorms National Park. Contact details for each centre, along with their grid references on the map on pages 32-33 are shown below:



Skiing in Cairngorms National Park

CairnGorm Mountain
(map reference D5)

See pages 18, 19 & 31 for transport details.

tel: 01479 861 261

www.cairngormmountain.com



CairnGorm Mountain Funicular

Glenshee Ski Centre
(map reference B6)

See page 39 for transport details.

tel: 013397 41320

www.ski-glenshee.co.uk

Winter at Glenshee

Lecht Ski and Multi-Activity Centre
(map reference E7)

tel: 01975 651 440

www.lecht.co.uk



Walking and cycling in the Cairngorms is a hugely rewarding experience, but please go prepared.

Before setting out you should:

- Pack appropriate equipment, clothing and footwear, including full waterproofs, whistle, OS maps, compass, first aid kit, mobile phone (please note coverage is variable), guide book, food and drink, torch and emergency shelter.

If cycling, ensure that your bike is in full working order and that you carry appropriate spares and a repair kit.

When planning your route take into account:

- Your mountain skills - have respect for the scale of the landscape and try easier walks first.
- The weather conditions. Even in summer it snows on some tops and weather can change very quickly.
- Paths are often unmarked, crossing burns and bogs, which will slow you down.

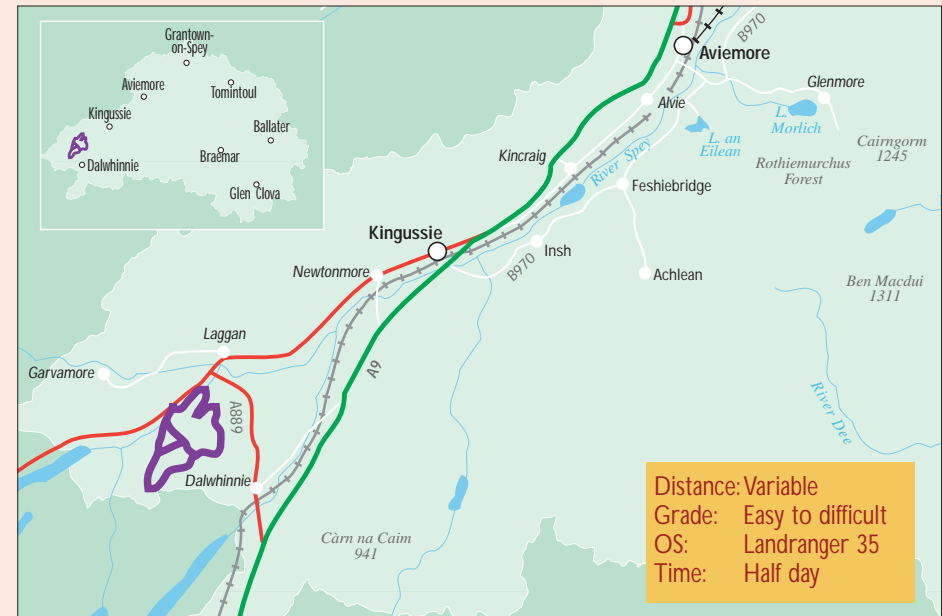
Always use a route card to show where you are going and when you expect to be back. Leave it with someone and 'check in' on your return.

Finally,

- The Met Office have a premium rate information number to check Cairngorms weather on 09068 500 442 (60p per minute).
- In an emergency dial 999 and ask for Mountain Rescue.

Useful websites:

Ordnance Survey Maps:	www.ordnancesurvey.co.uk
MetOffice:	www.metoffice.com
Ramblers:	www.ramblers.org.uk
Mountaineering Council of Scotland:	www.mountaineering-scotland.org.uk
Sustrans:	www.sustrans.org.uk



The WolfTrax Centre at Laggan is well equipped with bike hire, café and several kilometres of well signposted graded cycle tracks through forest.

For more information about WolfTrax visit: www.forestry.gov.uk


Travel information:

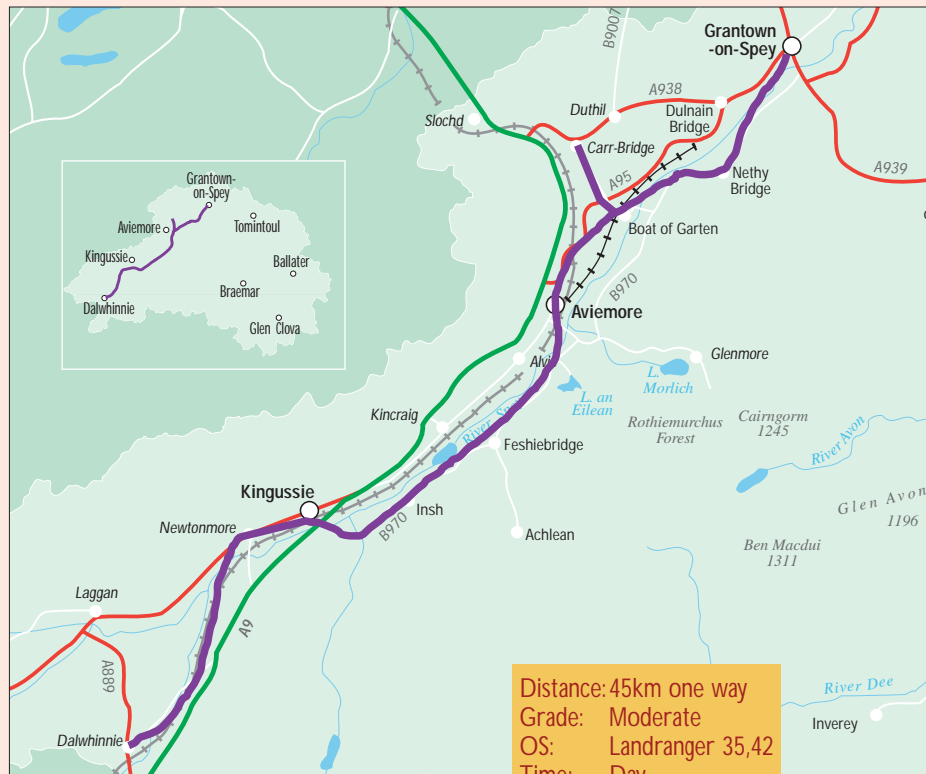
If you want a challenge, travel to Dalwhinnie by bus or train (see pages 16, 17, 20-28 for timetables) and from Dalwhinnie, cycle 10 kilometres along the A889 towards Laggan Bridge. Turn left on to the A86 towards Spean Bridge and cycle for a further 1.5 kilometres. WolfTrax is on your left.

Alternatively travel to Aviemore by bus or train (see pages 13-27 & 31 for timetables).

A Bike Bus service may operate from Aviemore at weekends, stopping at Kingussie and Newtonmore en route. For details of this service contact Basecamp MTB on 01528 544 786.

If you plan to take your bike on a bus you are advised to contact the operator in advance to avoid disappointment.





Distance: 45km one way
 Grade: Moderate
 OS: Landranger 35,42
 Time: Day

This ride can be started at either Dalwhinnie or Kingussie and can be extended beyond Aviemore to Carr-Bridge or Granttown-on-Spey.

From Dalwhinnie, follow the National Cycle Route 7 signs north along the old A9 to Newtonmore where you leave the old A9 and follow first the A86 then the B970.

For more information on this route visit: www.sustrans.org.uk

Travel information:

Travel to Dalwhinnie, or Kingussie by bus or train (see pages 16, 17 & 20-28 for timetables).

Return from Aviemore (or Carr-Bridge) by bus or train, or from Granttown-on-Spey by bus (see pages 12-27 & 31 for timetables).

If you plan to take your bike on a bus you are advised to contact the operator in advance to avoid disappointment.



Distance: 85km one way
 Grade: Strenuous
 OS: Landranger 36, 37, 43, 44
 Time: Day

Crossing the centre of the National Park, this on-road route enables you to experience the full majesty - and the heights - of the Cairngorm Mountains. Break half way for lunch at Tomintoul and then continue on past the Lecht Ski Centre. At Gairnshiel Lodge, take the clearly signed road to Braemar via Crathie, and Balmoral.

Travel information:

This route has two possible starting points:

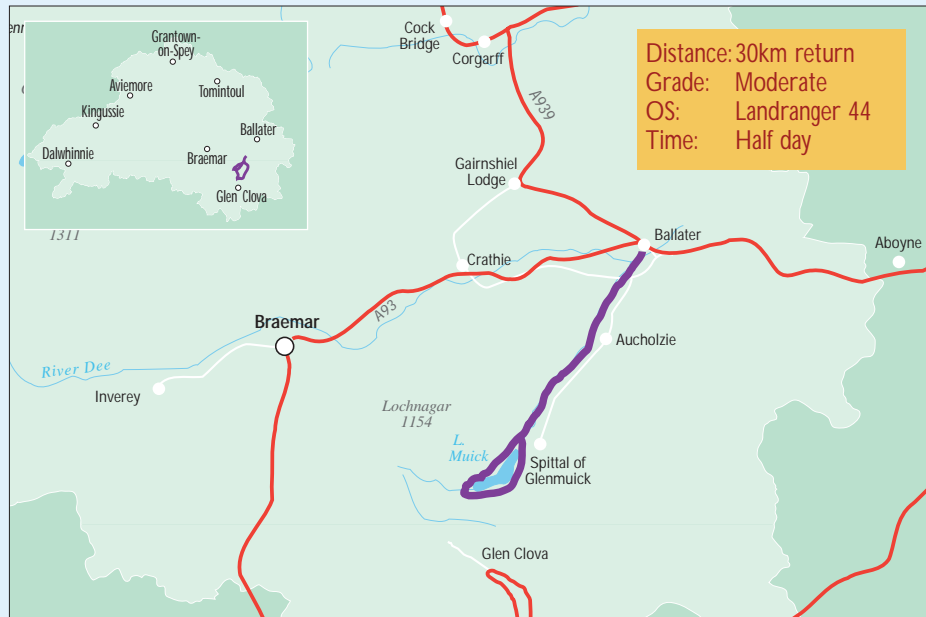
Carr-Bridge: travel here by bus or train (see pages 16-19 & 31 for timetables).

Broomhill: Travel to Aviemore by bus or train, and onwards by Strathspey Steam Railway to Broomhill (see page 15 for timetables).

Return by bus from Braemar to Aberdeen (see pages 34-39 for timetables).

If you plan to take your bike on a bus you are advised to contact the operator in advance to avoid disappointment.





Distance: 30km return
 Grade: Moderate
 OS: Landranger 44
 Time: Half day

Ballater, picturesque town nestling in the valley of the river Dee, is the starting point for this cycle-ride.

From the bus station, ride across the square, keeping the Kirk on your right. Cross the River Dee, turn right and cycle for a further 1.5 kilometres. At this point the road turns sharp right again, over a bridge but your route to Loch Muick, along a single track road, is straight ahead. The road meanders gently up the glen for some 13 kilometres to the loch.

Once at Loch Muick you have the option of walking round it (10 kilometres) - one side has a good track whilst the other is in parts only a rough path.

Return to Ballater by the same route.

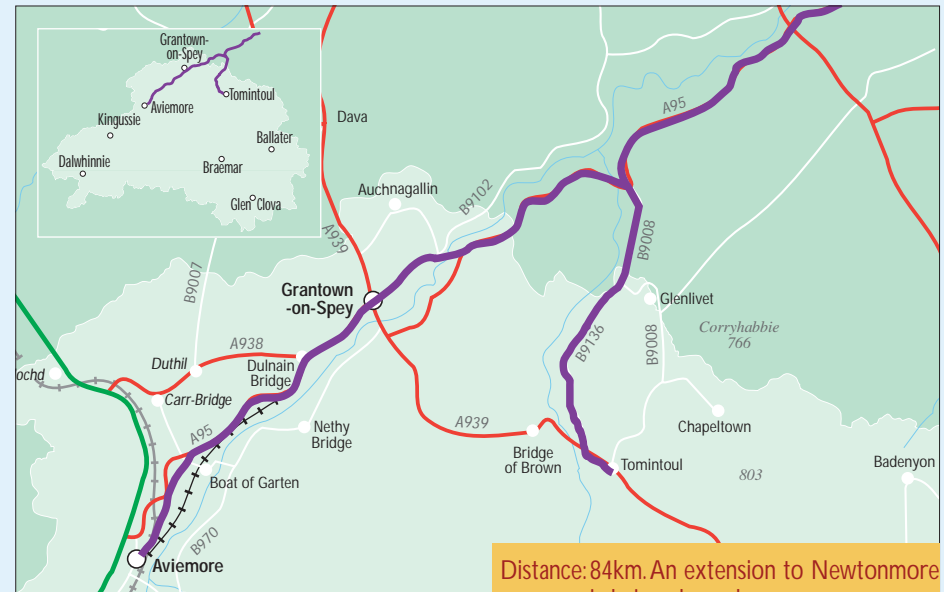
Travel information:

Travel to and from Ballater by bus from Aberdeen (see pages 34-41 for timetables).

If you plan to take your bike on a bus you are advised to contact the operator in advance to avoid disappointment.



Cyclina near Ballater



Distance: 84km. An extension to Newtonmore is being planned
 Grade: Moderate, depending on length chosen
 OS: Landranger 28, 36
 Time: Dependant on route chosen

The Speyside Way follows the course of the River Spey from Buckie on the Moray Firth, south westwards to Aviemore, with a spur towards Tomintoul. The whole route will take the average walker around five days to complete. How far you walk is up to you! There are many opportunities to use public transport to access the Speyside Way. Some sections of the route are suitable for wheelchair users.

For more information on this route visit: www.speysideway.org

Travel information:

Many points on the Speyside Way are accessible using public transport, see pages 13-27 & 31 for timetables.



Speyside Way

Distance: 10km round walk
 Grade: Easy
 OS: Landranger 35
 Time: Half day

Enjoy a 10 kilometre circular walk around the bustling village of Newtonmore. The trail takes in a good variety of landscape and provides excellent views over the district.

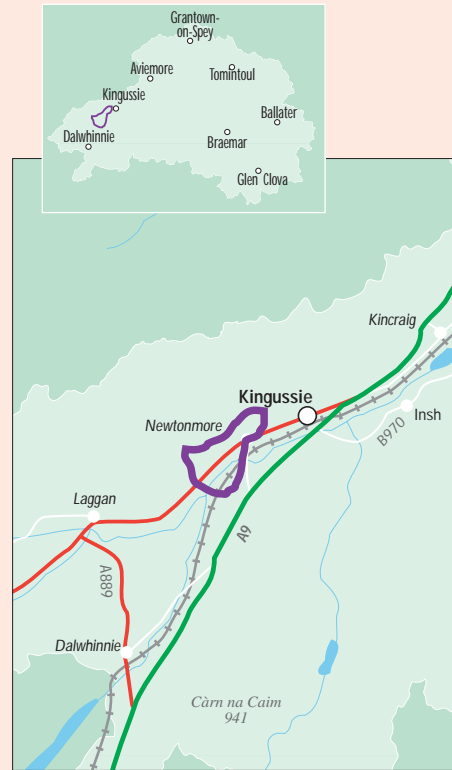
For more information on this route visit: www.newtonmore.com

Travel information:

Travel to and from Newtonmore by bus or train from the north or south of Scotland (see pages 14, 16, 17, 20-27 for timetables).



Scottish Wildcat



Glen Banchor, above Newtonmore



Distance: 25km round trip and back via Glentinar
 Grade: Strenuous
 OS: Landranger 44
 Time: Day

From Ballater bus station, cross the square, keeping the Kirk on your right. Cross the River Dee, turn right and follow the South Deeside Road for 1.5 kilometres until you come to a bridge where the road turns sharp right. Straight ahead is a road to Loch Muick, and to the left is a track. Take this left hand track, which leads over the moor to Glentinar. Descending into Glentinar, Mount Keen rises ahead of you.

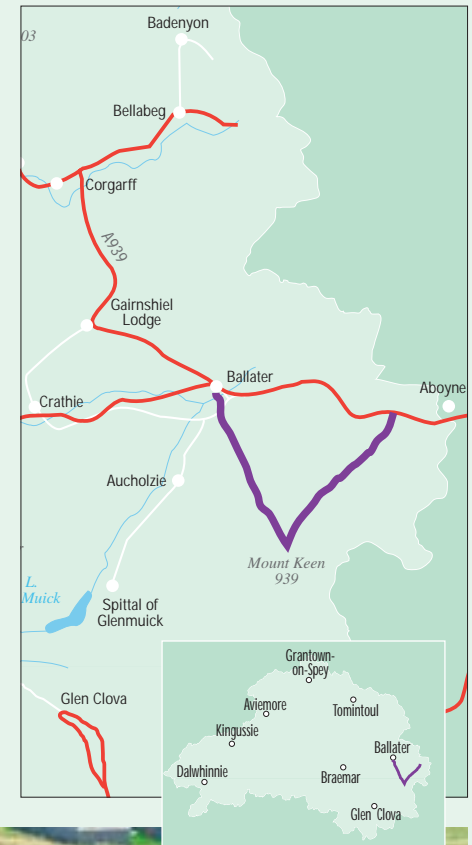
An alternative return route from Mount Keen is north-east though Glentinar forest.

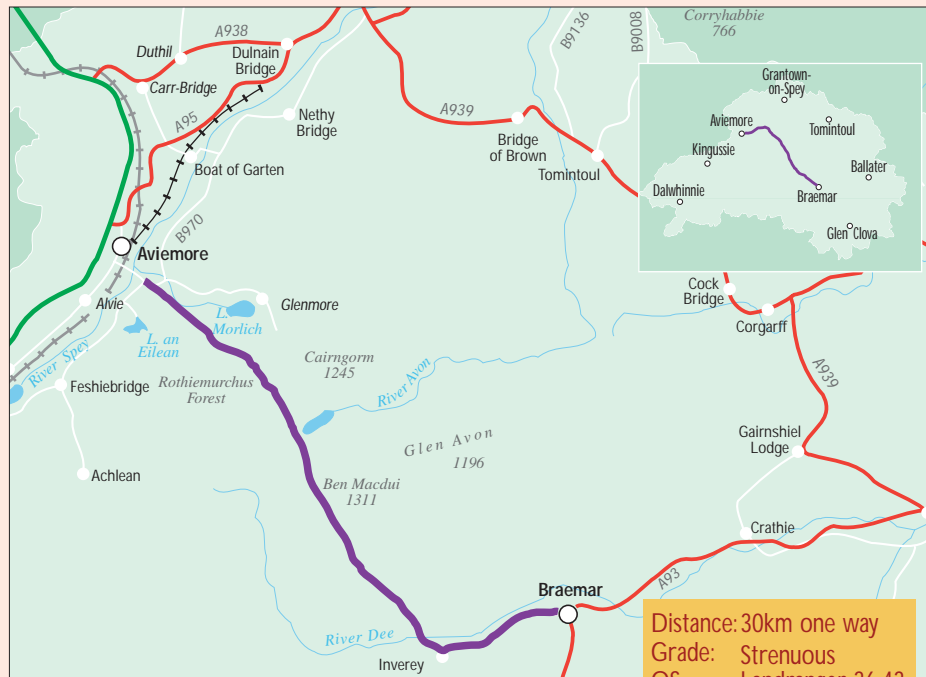
Travel information:

Travel to and from Ballater (or Aboyne) by bus from Aberdeen (see pages 34-41 for timetables).

If returning from Mount Keen via Glentinar forest take a taxi from Glentinar House to Ballater or walk 6 kilometres to Aboyne (see page 10 for taxi contact details).


Mount Keen





Distance: 30km one way
 Grade: Strenuous
 OS: Landranger 36,43
 Time: 1-2 days

Dappled sunshine strikes the Lairig Ghru pass



Although described as the finest walk in Britain, any walker who attempts this route must be experienced, accompanied and well equipped. You should have good mountain navigation skills, and be competent with a map and compass.

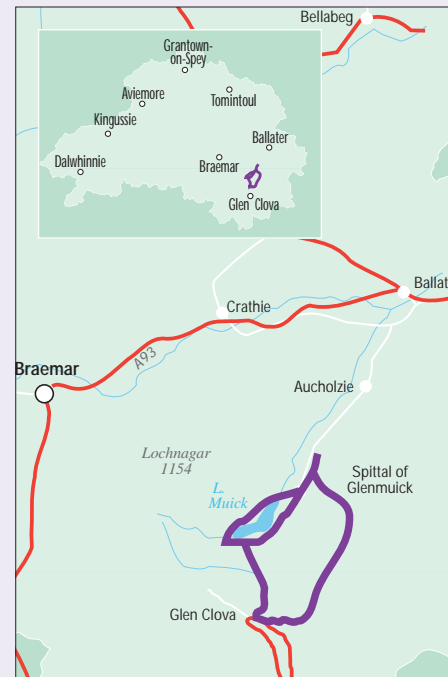
The starting point for this route is Coylumbridge, a couple of kilometres along the Cairngorm Ski road from Aviemore.

The route takes you through the Rothiemurchus Estate, beginning in the forest, then climbing through the Lairig Ghru mountain pass to the Linn o' Dee. From there it is a further 11 kilometres to Braemar.

Travel information:

Travel to Aviemore by bus or train from the north or south of Scotland (see pages 13-27 & 31 for timetables).

Return from Braemar to Aberdeen by bus (see pages 34-39 for timetables).



Distance: 25km round trip
 Grade: Strenuous
 OS: Landranger 44
 Time: Day

From the Car Park at Loch Muick walk towards the loch. You will see a clearly marked path to Glen Clova.

Follow this path as it climbs and then descends into Glen Clova. Walk down through the forest, turning right up the glen. The path will eventually bring you back to Loch Muick, where you have the option of completing your circumnavigation of the loch, or right for a shorter route back to your starting point.

An alternative ending is at Glen Clova.



Walking in the Angus Glens

Travel information:

Travel to Ballater by bus from Aberdeen, and by taxi from Ballater to Loch Muick. (see pages 34-41 for timetables and page 10 for taxi contact details).

Return from Loch Muick by taxi to Ballater and from there to Aberdeen by bus.

If completing the route in Glen Clova, travel by bus or taxi to Kirriemuir and onwards to Aberdeen, Dundee or further south (see pages 42-48 for timetables).



Glen Clova

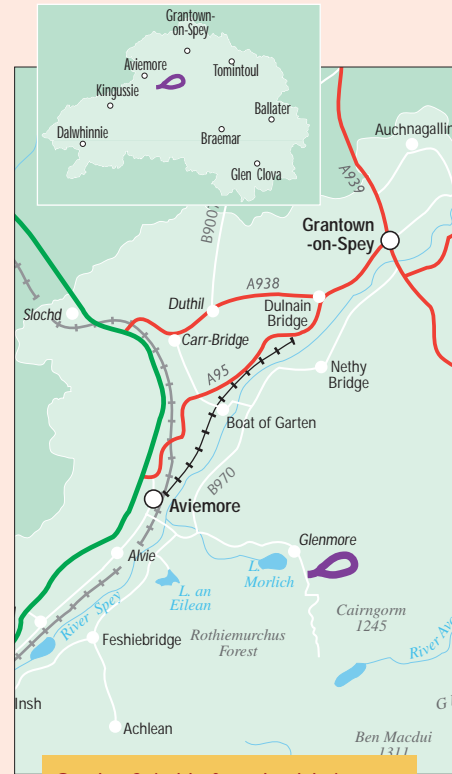
There are two trails from the Allt Mor car park in Glenmore forest, one of which is suitable for wheelchair users and the less mobile. Information boards are provided along the trail which is a few hundred metres long.

Able bodied walkers may wish to undertake the longer Allt Mor trail through the forest which begins at the same point.

Travel information:

Travel to and from Aviemore by bus or train from the north or south of Scotland. (see pages 13-27 & 31 for timetables)

From Aviemore take the bus along the Cairngorm ski road for approximately 10 kilometres, to the Allt Mor car park, on the left hand side of the road just beyond Glenmore. Alternatively take a taxi from Aviemore to Allt Mor car park, starting and finishing the trail from the adjacent disabled parking bays (see pages 13-27 for timetables and page 10 for taxi contact details).



Grade: Suitable for wheelchairs
 OS: Landranger 36
 Time: Allow 20 minutes



The Cairngorms National Park Authority is committed to developing access for all. Locally, many forestry tracks now have graded routes, some of which are wheelchair accessible. Increasingly, local buses are of the low-floor type and all First ScotRail services carry wheelchair ramps (book-able spaces are available).

This publication has been specifically designed for ease of reading. If you do however require large print versions of the timetables that appear in this guide, please contact the local councils. For other queries, please contact the Park Authority.

Anyone with special travelling needs should consider contacting the relevant public transport operators shown on page 8 and the sources of transportation advice and information listed below when planning a trip to the Park.

- Disability Rights Commission:** www.drc-gb.org
- First ScotRail:** www.firstgroup.com
 Disabled Travellers' Helpline: 0845 605 7021
 Textphone: 0845 602 0346
- GNER:** www.gner.co.uk
- Mobility Access:** www.smoothrideguides.com
- Badenoch & Strathspey Disability Access Panel:** www.speyaccessguide.org
 01479 810004
- Badenoch & Strathspey Transport Company:** 01479 810 004
 or 01479 812 233

A 7-seater wheelchair accessible vehicle is available for use in the Badenoch & Strathspey area. It has been designed to carry anyone with mobility problems.

Scotland has outstanding natural beauty and a strong tradition of access. There is now new legislation giving you a statutory right of responsible access. This is to give you more freedom to enjoy the countryside.

The Scottish Outdoor Access Code explains what responsible access means. It also gives land managers helpful information about how to welcome visitors onto their land.

Know the Code...

Enjoy Scotland's outdoors. Everyone has the right to be on most land and water for recreation, education and for going from place to place providing they act responsibly. These access rights and responsibilities are explained in the Scottish Outdoor Access Code.

The key things are:

When you're in the outdoors:

- *take personal responsibility for your own actions and act safely;*
- *respect people's privacy and peace of mind;*
- *help land managers and others to work safely and effectively;*
- *care for your environment and take your litter home;*
- *keep your dog under proper control;*
- *take extra care if you're organising an event or running a business.*

If you're managing the outdoors:

- *respect access rights;*
- *act reasonably when asking people to avoid land management operations;*
- *work with your local authority and other bodies to help integrate access and land management;*
- *respect rights of way and customary access.*

What does all this mean?

Find out more by visiting www.outdooraccess-scotland.com or by contacting the Cairngorms National Park Authority tel: 01479 873535.

Why not take the time to explore the UK's largest national park...
Cairngorms National Park



Image Supplied by:
Angus & Dundee Tourist Board

Aviemore Walking Festival
7th - 15th May 2005
t 01479 812384
www.aviemorewalking.com

Angus Glens Walking Festival
2nd - 5th June 2005
t 01382 527527
www.angusanddundee.co.uk/walkingfestival

Spirit of Speyside Walking Festival
25 - 29 August 2005
t 01340 881266
www.walkingfestival.net

Royal Deeside Walking Week
21st - 27th May 2005
t 013397 55467
www.royal-deeside.org.uk

Active Aboyne Outdoor Festival
2nd - 10th July 2005
t 013398 85222
www.royal-deeside.org.uk

Blairgowrie Walking Festival
30th September - 5th October 2005
t 01250 872960
www.walkingfestival.org