

The Cairngorms Explorer

Cairngorms National Park
by bus, train, cycle and on foot
2006/07



Published by

CAIRNGORMS
NATIONAL PARK AUTHORITY

14 The Square, Grantown-on-Spey
Moray PH26 3HG
www.cairngorms.co.uk
Email: enquiries@cairngorms.co.uk
Tel: 01479 873535

Designed, produced & distributed on behalf of
Cairngorms National Park Authority by

Landmark
PRESS

Carr-Bridge. Tel: 01479 841319

*Printed on paper from sustainable,
managed forests.*

Cover photographs

Front: Cycling on Route 7
Back: Setting out for a days walk


Centre Map

Wendy Price Cartographic Services

Photographs

Cairngorms National Park Authority;
David Gowans;
Scottish Natural Heritage;
VisitScotland;
Aviemore Photographic;
Archie Lang;
Upper Deeside Access Trust;
Highland Council;
Strathspey Railway;
Loch Insh Watersports

Thanks to HiTrans and NesTrans
for their support in producing
this publication.



Contents

	Page
Welcome to Cairngorms National Park	4
How to use this guide	5
Public Transport Contact Details	8
Ski Centres	12
Using public transport to travel around the Park:	
- Taxis and Flights	9
- Buses and trains	
■ <i>In Badenoch and Strathspey</i>	11-27
■ <i>In Tomintoul, Strathdon and District</i>	27-30
■ <i>In Deeside</i>	34-40
■ <i>In Angus Glens</i>	41-47
Using Public transport to travel to the Park:	
■ <i>From Aberdeen</i>	34-40
■ <i>From Dundee</i>	41-47
■ <i>From Edinburgh</i>	22-23, 25
■ <i>From Glasgow</i>	22-24
■ <i>From Inverness</i>	13-14, 22-25
■ <i>From Perth</i>	22-25
■ <i>From Stirling</i>	22-24
Index of Place Names	31
Cairngorms National Park Map	32-33
Walking, Cycling and Mountain Safety	48
Walking and Cycling Routes:	
■ <i>Aviemore to Braemar via the Lairig Ghru</i>	49
■ <i>Badenoch Way</i>	51
■ <i>Dalwhinnie to Grantown-on-Spey</i>	52
■ <i>Speyside Way</i>	53
■ <i>Tomintoul to Strathavon</i>	54
■ <i>Craig Leek, Invercauld - Keiloch Crag Walk</i>	56
■ <i>Glen Clova to Auchallater - Jock's Road</i>	57
■ <i>Loch Muick to Lochnagar</i>	58
■ <i>Invermark to Mount Keen</i>	59
■ <i>Glenmore Forest Park</i>	60
Access for All	61
Walking Festivals in and around the Park	62

The Northern Corries from Tullochgrue

Welcome to the 2nd edition of the Cairngorms Explorer. Along with the Cairngorms Visitor Guide and Cairngorms Countryside Events booklet the Explorer allows you to discover the Cairngorms National Park by public transport.

As with last year's publication, we have included a variety of suggested walks and bicycle rides accessible by public transport on pages 51-60. As always however, if you are taking a bicycle on a bus or train please check with the operator first. Their contact details are on page 8.

Cairngorms National Park is a Park for All. We've included routes of varying degrees of difficulty and hope that everyone will find something to enjoy in the UK's largest and most northerly National Park.

This publication has been specifically designed for ease of reading. If you do however require large print versions of the timetables that appear in this guide, please contact the local councils. For other queries, please contact the Park Authority.

For more information on Access For All please refer to page 61.

We welcome your feedback on this guide. Please e-mail enquiries@cairngorms.co.uk with **Cairngorms Explorer** in the title, or phone 01479 873535 and ask for the Economic Development Officer.

For further information on the work of the Cairngorms National Park Authority, please visit www.cairngorms.co.uk



Top: Loch Mallachie
Centre: Walking in the Angus Glens
Right: Cyclists in Nethybridge



How to Use This Guide

This Explorer guide has been designed to make it easy for you to access and enjoy the Cairngorms National Park by train, bus, cycle, on foot or using mobility aids.





We have divided the Park into geographical areas, each identified by a distinct colour band down the page margins throughout the guide.

Public transport timetables are given for travel within each area, and for accessing the Park from the main Scottish population centres.

For ease of reference, we have included on page 31, a list of the names of all of the towns and villages in the Park, cross-referenced to relevant timetable, cycle or walking route information, and to the Park map on pages 32-33.

You are strongly advised to plan your day using more comprehensive guides and maps, available from bookshops and tourist information centres.

AREAS OF THE PARK

-  *Badenoch and Strathspey*
-  *Tomintoul, Strathdon and District*
-  *Deeside*
-  *Angus Glens*

KEY TO SYMBOLS USED



Buses which may transport bicycles



Buses which do not transport bicycles



Hail and ride



Trains which transport bicycles



Trains which do not transport bicycles



Walking route



Cycle route



Access for All

H I T R A N S

THE HIGHLANDS AND ISLANDS STRATEGIC TRANSPORT PARTNERSHIP

The Highlands and Islands Transport Partnership (HITRANS) was established through the Transport (Scotland) Act 2005. The Partnership is tasked with developing a regional transport strategy for the Highlands and Islands and covers Argyll and Bute (with the exception of Helensburgh and Lomond), Highland, Moray, Orkney and the Western Isles.

The strategy will prioritise projects whose delivery will provide the infrastructure needed to allow the economy of the Highlands and Islands to grow.

In 2006/07 HITRANS has been allocated £3.5million to help deliver our transport priorities. This funding will be allocated to strategically important projects such as the Argyll Air Services, Canna Ferry Terminal, strategic link road upgrading and the development of the public transport network.

Hail and Ride Bus Services




On certain sections of route there are no recognised bus stops. Buses on these route sections will stop and pick up and set down on request at a safe location. The benefits being that passengers can select their most convenient boarding/alighting point.



Other publications

Look out for the other Park publications. They are widely displayed throughout the Park in TIC's, visitor accommodation, attractions, shops and libraries.





Public Transport Contact Details

Disclaimer

Whilst we have taken every care to make sure the timetable information in this booklet is correct, you are advised to always contact the operator before travelling, especially from October 2006 to March 2007 when some services will change to more limited winter timetables. Where known, dates during which timetables are valid, are shown. If you plan to take your bicycle on a bus you are advised to contact the operator in advance to avoid disappointment.

BADENOCH AND STRATHSPEY

CairnGorm Mountain	01479 861 261	www.cairngormmountain.co.uk
City Link	08705 505 050	www.citylink.co.uk
First ScotRail	08456 015 929	www.firstgroup.com
GNER	08457 225 225	www.gner.co.uk
Grantown-on-Spey Post Office	01479 872 581	
Rapsons	01463 710 555	www.rapsons.co.uk
Strathspey Railway	01479 810 725	www.strathspeyrailway.co.uk
Wolftrax MTB	01528 544 786	www.basecampmtb.com

TOMINTOUL, STRATHDON AND DISTRICT

Deveron Coaches	01542 836 363	
Moray Service Directory	01343 562 569	www.moray.gov.uk
Rapsons	01463 710 555	www.rapsons.co.uk
Reids of Rhynie	01464 861 212	
Roberts of Rothiemay	01466 711 213	
Stagecoach Bluebird	01343 544 222	www.stagecoachbus.com
WW Smith	01542 882 113	
Philips Coaches	01975 562 244	

DEESIDE

Aberdeen Public Transport Unit	01224 664 586	www.aberdeenshire.gov.uk
Stagecoach Bluebird	01224 212 266	www.stagecoachbus.com

ANGUS GLENS

Angus Access Line	08452 777 778	www.angus.gov.uk
Blairgowrie Post Office	01250 872 766	
Glenesk Travel Company	01356 648 666	www.glenesk-travel.co.uk
Kirriemuir Post Office	01575 573 950	
Strathtay Scottish Omnibuses	01250 872 772	

Taxis and Flights

Below is a list of taxis operating into and within the Cairngorms National Park.

BADENOCH AND STRATHSPEY

Bremners Taxis	Aviemore	01479 810 141
Geordies Taxis	Aviemore	01479 810 118
JGA Taxis	Aviemore	01479 811 520
KD Taxis	Aviemore	01479 810 590
Kingussie Taxis	Kingussie	01540 661 343
Raymond Stewart	Aviemore	0777 395 7584
Strachan Private Hire	Grantown-on-Spey	01479 870 025

TOMINTOUL, STRATHDON AND DISTRICT

Craigellachie Taxis	Craigellachie	01340 881 352
C U There Taxis	Aberlour	01340 871 217
Home James	Dufftown	01340 821 400

DEESIDE

Aboyne Taxis	Aboyne	01339 886 715
Ballater Taxis	Ballater	01339 755 548
Cromar Taxis	Aboyne	01339 886 550
Chauffeur Taxis	Aboyne	07880 824 298
Dalmore Private Hire	Braemar	01339 741 225/ 07890 892 664
E & M Lees	Lumphanan	01339 883 623
Nicols Taxis	Ballater	01339 755 654

ANGUS GLENS

A Jordan	Kirriemuir	01575 573 993/ 079970 855 795
Country Cabs	Kirriemuir	01575 575 050
Edzell Taxis	Edzell	01356 648 648
J Donald	Glenisla	01575 582 324/ 07817 098 379

Flights into and within Scotland

Airport details for Aberdeen,
Edinburgh & Glasgow Airports
Inverness Airport

www.baa.co.uk

www.hial.co.uk



Strathspey Steam Railway

No. 34 at Cairngorm Car Park





Timetable Until December 2006 (excluding November)

Table A

		G					
Aviemore	dep	1030	1220	1445	1625		
Boat of Garten	arr	1045	1235	1500	1640		
Boat of Garten	dep	1050	1240	1505			
*Broomhill	arr	1115	1305	1530			
Broomhill	dep	1130	1320	1540	1730		
Boat of Garten	arr	1145	1335	1555	1745		
Boat of Garten	dep	1000	1150	1340	1600	1750	
Aviemore	arr	1015	1205	1355	1615	1805	



Table B

		D	D	D	D	D	D	D	D
Aviemore	dep	1030	1130	1220	1315	1445	1540	1625	1710
Boat of Garten	arr	1045	1145	1235	1335	1500	1555	1640	1725
Boat of Garten	dep	1000	1050	1150	1240	1410	1505	1600	
*Broomhill	arr	1015	1115	1205	1305	1425	1530	1615	
		D	D	D	D	D	D	D	D
Broomhill	dep	1030	1130	1220	1320	1440	1540	1625	
Boat of Garten	arr	1045	1145	1235	1335	1455	1555	1640	
Boat of Garten	dep	1000	1050	1150	1240	1340	1505	1600	1645
Aviemore	arr	1015	1105	1205	1255	1355	1520	1615	1700

Train runs on the dates shown below

Table A

April 1st, 2nd, 5th, 6th, 8th, 9th, 12th to 17th, 19th, 20th, 22nd, 23rd, 26th, 27th.

May 1st, 3rd, 4th, 6th, 7th, 10th, 11th, 13th, 14th, 17th, 18th, 20th, 21st, 24th, 25th, 29th, 31st.

June & September Daily.

July Daily except 23rd and 30th.

August Daily except 6th & 13th.

October 1st, 4th, 5th, 7th, 8th, 11th, 12th, 14th, 15th, 18th, 19th, 21st, 22nd, 25th, 26th, 28th, 29th.

Table B

April 29th, 30th.

May 27th, 28th.

July 23rd, 30th.

August 6th, 13th.

Table C - December 10th, 16th, 17th, 23rd, 24th, 27th, 31st. (Also 1st & 2nd January 2007)

For details of service contact Aviemore Station. For contact details see page 8.

CODES:

G Runs on 12th August only in connection with Abernethy Highland Games, Nethybridge.

D Diesel Railcar Service

*Broomhill serves Nethybridge and Dulnain Bridge and is located off the A95 trunk road approximately 3.5 miles south of Grantown on Spey. It also features as "Glenbogle" station in the BBC series "Monarch of The Glen."

Disclaimer - Whilst we have taken every care to make sure the timetable information in this booklet is correct, you are advised to always contact the operator before travelling, especially from October 2006 to March 2007 when some services will change to more limited winter timetables. Outwith the boundaries of the Cairngorms National Park, not all bus stops are shown in the timetables.



Opening Times - Spring, Summer, Autumn

First train up	10am	Last train up	4.30pm
Last train down	5.15pm	Trains run every 15 or 30 minutes daily	

Opening Times - Winter

Lifts open from 9am daily, subject to and dependent on weather conditions.



CairnGorm Funicular and Loch Morlich

Ski Centres

There are three ski centres in the Cairngorms National Park.

Contact details for each centre, along with their grid references on the map on pages 32-33 are shown below:

CairnGorm Mountain (map reference D5). See pages 16-19 for transport details.
Tel: 01479 861 261. www.cairngormmountain.com

Glenshee Ski Centre (map reference B6).
Tel: 013397 41320. www.ski-glenshee.co.uk

Lecht Ski and Multi-Activity Centre (map reference E7).
Tel: 01975 651 440. www.lecht.co.uk



Service Number Codes	MONDAYS TO FRIDAYS				SATURDAYS		
	15	15 ◆	15A SH	15 SD	15	15	15
Inverness Bus Station	0935	1215	1520	1520	1735	1140	1715
Inverness Raigmore Hospital	0942	1222	1532	1541	1742	1147	1722
Milton of Leys Monarch View	0949	1229	1539	1548	1749	1154	1729
Daviot War Memorial	▼	1237	1547	1556	1757	1202	1737
Moy Hall Road End	▼	1245	1555	1604	1805	1210	1745
Tomatin Shop	1004◆	1253	1603	1612	1813	1218	1753
Clune Road End	▼	1255	–	1614	1815	1220	1755
Carr-Bridge Car Park	1017	1306	–	–	1826	1231	1806
Dulnain Bridge opposite Garage	1029	1318	–	–	1838	1243	1818
Granttown Square (opp. bus shelter)	1034	1323	–	–	1843	1248	1823
Granttown Castle Grant	1036	1325	–	–	1845	1250	1825
Granttown Square (at bus shelter)	1038	1332	–	–	1847	–	–
Nethy Bridge Causer	1050	1344	–	–	1859	–	–
Nethy Bridge Post Office	1052	1346	–	–	1901	–	–
Boat of Garten	1101	1355	–	–	1910	–	–
Aviemore Police Station	1113	1407	–	–	1922	–	–
Aviemore Mountain Resort	1114	1408	–	–	1923	–	–

Service Number Codes	MONDAYS TO FRIDAYS				SATURDAYS			
	15 SD	15 SH	15	15	15 SD	15 SH	15	15
Aviemore Mountain Resort	0640	0645	–	1149	–	–	–	–
Aviemore Cairngorm Hotel	0641	0646	–	1150	–	–	–	–
Boat of Garten Post Office	0654	0658	–	1202	–	–	–	–
Nethy Bridge opposite Post Office	0703	0707	–	1211	–	–	–	–
Nethy Bridge Causer bus shelter	0705	0709	–	1213	–	–	–	–
Granttown Square (opp. bus shelter)	0717	0721	–	1225	–	–	–	–
Granttown Castle Grant	0719	0723	0853	1228	–	–	0853	1300
Granttown Square (at bus shelter)	0721	0725	0855	1230	–	–	0855	1302
Dulnain Bridge A938 bus shelter	0726	0730	0900	1235	–	–	0900	1307
Carr-Bridge Car Park	0738	0742	0912	1247	–	–	0912	1319
Clune Road End	0749	0753	▼	1258	1615	–	0923	1330
Tomatin opposite Shop	0753	0755	0925◆	1300	1617	1617	0925	1332
Moy Hall Road End	0803	0803	▼	1308	1625	1625	0933	1340
Daviot War Memorial	0811	0811	▼	1316	1633	1633	0941	1348
Milton of Leys Monarch View	▼	0819*	▼	1324	1641	1641	0949	1356
Inverness Raigmore Hospital	0824	0829	0940	1331	1648	1648	0956	1403
Inverness Bus Station	0835	0840	0947	1338	1655	1655	1002	1410

CODES:

SD Monday to Friday when Millburn Academy is open.

SH Monday to Friday when Millburn Academy is closed.

◆ On Fridays when Granttown Grammar School is open, operates via Granttown Grammar School at 1335 and runs 5 mins later from Grandview Home.

◆ Timed at Tomatin Road End.

* Timed at Milton of Leys Road End.

This service is operated by Rapsons, see page 8 for contact details.

Disclaimer - Whilst we have taken every care to make sure the timetable information in this booklet is correct, you are advised to always contact the operator before travelling, especially from October 2006 to March 2007 when some services will change to more limited winter timetables. Outwith the boundaries of the Cairngorms National Park, not all bus stops are shown in the timetables.



Inverness • Aviemore • Newtonmore - Service 35/38

	MONDAYS TO FRIDAYS										SAT
Service Number	35	38	38	38A	38B	38B	38A	38	35	35	
Codes		●	SD	SD	SD	SD	SD	SD			
Inverness Bus Station	-	-	-	-	-	-	-	-	1710	-	
Raigmore Hospital Bus Stands	-	-	-	-	-	-	-	-	1720	-	
Tomatin Road End	-	-	-	-	-	-	-	-	1740	-	
Carr-Bridge Car Park	-	-	-	-	-	-	-	-	1753	-	
Aviemore Dalfaber Bus Stand	-	-	0805	-	-	-	-	1605	▼	-	
Aviemore Burnside	-	-	▼	-	-	-	-	▼	1808	-	
Aviemore Milton Park	-	-	▼	0805	-	-	1603	▼	▼	-	
Aviemore HCB Garage, Myrtlefield	0625	-	▼	▼	0810	-	1606	1609	▼	0640	
Aviemore Police Station	0626	-	0809	0809	0811	1505	-	-	1810	0641	
Kincraig Community Hall	▼	-	0824	0824	0824	1515	-	-	1820	▼	
Kingussie High School	▼	-	0835	0835	0835	1525	-	-	▼	▼	
Kingussie Rail Station	▼	0659	-	-	-	-	-	-	▼	▼	
Kingussie (opp Duke Of Gordon Hotel)	0645	0700	-	-	-	-	-	-	1830	0700	
Newtonmore Craig Mhor Flats	0650	0705	-	-	-	-	-	-	1835	0705	

	MONDAYS TO FRIDAYS										SAT
Service Number	35	35	38	38A	38B	38B	38A	38	35	35A	
Codes	●	❖	SD	SD	SD	SD	SD	SD		❖	
Newtonmore Museum	0650	0708	-	-	-	-	-	-	1835	0709	
Kingussie Duke Of Gordon Hotel	0655	0715	-	-	-	-	-	-	1840	0714	
Kingussie Rail Station	0656	▼	-	-	-	-	-	-	-	-	
Kingussie High School	-	▼	-	-	0835	1535	1535	1535	▼	▼	
Kincraig Community Hall	-	0725	-	-	0845	1545	1545	1545	▼	0724	
Aviemore Cairngorm Hotel	-	0735	-	-	0855	1558	1558	1558	1853	0734	
Aviemore HCB Garage, Myrtlefield	-	▼	0800	0800	-	-	▼	▼	1855	▼	
Aviemore Milton Park	-	▼	▼	0803	-	-	1603	▼	-	▼	
Aviemore Burnside	-	0742	▼	-	-	-	-	▼	-	0736	
Aviemore Dalfaber Bus Stand	-	▼	0804	-	-	-	-	1605	-	▼	
Carr-Bridge Tuck Shop	-	0750	-	-	-	-	-	-	-	0744	
Tomatin Road End	-	0805	-	-	-	-	-	-	-	0801 ■	
Raigmore Hospital Bus Stands	-	0825	-	-	-	-	-	-	-	0831 ■	
Inverness Bus Station	-	0840	-	-	-	-	-	-	-	0840	

CODES:

- SD** Monday to Friday when Kingussie High School is open.
- Connects with 0703 First Scotrail train from Kingussie - Inverness.
- ❖** This journey is operated under contract to Highland Council.
- Operates via Tomatin Village and Moy.

This service is operated by Rapsons, see page 8 for contact details.

Disclaimer - Whilst we have taken every care to make sure the timetable information in this booklet is correct, you are advised to always contact the operator before travelling, especially from October 2006 to March 2007 when some services will change to more limited winter timetables. Outwith the boundaries of the Cairngorms National Park, not all bus stops are shown in the timetables.



MONDAY TO SATURDAY

Dalwhinnie Post Office	1030
Cat Lodge	1040
Drumgask Junction	1045
Laggan Bridge	arr 1050
Laggan Bridge	dep 1100
Glenshirra Bridge	1120
Garvamore	arr 1130
Garvamore	dep 1145
Glenshirra Bridge	1230
Laggan Bridge	1245
Cat Lodge	1250
Dalwhinnie Post Office	1300



This service is operated by Royal Mail, see page 8 for contact details.

Loch Insh





Grantown • Aviemore • Cairngorm - Service 34/36

Monday to Friday

Service Number	34	34	36A	34	36	15	34	36	34	34
Codes		◆◆	SD							
Grantown Grammar School	-	-	0830	-	-	-	-	-	-	-
Grantown Castle Road East	0708	-	-	-	0939	1036	-	-	1138	-
Grantown Square Bus Shelter	0710	-	0832	0840	0941	1038	-	-	1140	-
Dulnain Bridge A938 Bus Shelter	▼	-	0838	▼	0947	▼	-	-	▼	-
Carr-Bridge Car Park	▼	-	-	▼	0957	▼	-	1120	▼	-
Nethy Bridge Causer Bus Shelter	0722	-	-	0852	▼	1050	-	▼	1152	-
Nethy Bridge Post Office	0724	-	-	0854	▼	1052	-	▼	1154	-
Osprey Centre Road End	0731	-	-	0901	▼	1059	-	▼	1201	-
Boat of Garten Post Office	0733	-	-	0903	▼	1101	-	▼	1203	-
Dalfaber Country Club	0745	-	-	▼	1010	▼	1110	▼	▼	1310
Aviemore Police Station	0750	0756	-	0916	1016	1114	1116	1132	1216	1316
Aviemore Mountain Resort	-	0759	-	0919	1019	-	1119	-	1219	1319
Coylumbridge Hotel Rd End	-	0803	-	0923	1023	-	1123	-	1223	1323
Glenmore Visitor Centre	-	0810	-	0930	1030	-	1130	-	1230	1330
Cairngorm Ski Centre	-	0819	-	0939	1039	-	1139	-	1239	1339

Monday to Friday

Service Number	36	36	15	34	34B	34	36A	34	36A	34
Codes	FDO				FDO	SH	SD		SD	
Grantown Grammar School	1340	-	-	-	-	-	1515◆	-	1605	1605
Grantown Castle Road East	▼	-	1325	1338	-	-	▼	-	▼	▼
Grantown Square Bus Shelter	1342	-	1332	1340	1432	-	1517	-	1607	1607
Dulnain Bridge A938 Bus Shelter	1347	-	▼	▼	▼	-	1522	-	1612	▼
Drumullie	-	-	-	▼	1443	-	-	-	▼	▼
Carr-Bridge Car Park	1357	1357	▼	▼	▼	-	-	-	1622	▼
Nethy Bridge Causer Bus Shelter	-	▼	1344	1352	▼	-	-	-	▼	1619
Nethy Bridge Post Office	-	▼	1346	1354	▼	-	-	-	▼	1621
Osprey Centre Road End	-	▼	1353	1401	▼	-	-	-	▼	1628
Boat of Garten Post Office	-	▼	1355	1403	▼	-	-	-	▼	1630
Dalfaber Country Club	-	▼	▼	▼	▼	1510	-	1610	▼	▼
Aviemore Police Station	-	1408	1407	1416	1458	1516	-	1616	1634	1642
Aviemore Mountain Resort	-	-	-	1419	-	1519	-	1619	-	-
Coylumbridge Hotel Rd End	-	-	-	1423	-	1523	-	1623	-	-
Glenmore Visitor Centre	-	-	-	1430	-	1530	-	1630	-	-
Cairngorm Ski Centre	-	-	-	1439	-	1539	-	1639	-	-

Monday to Friday

Service Number	34	34	34	34	36	34	15	34B
Codes	SD	*				☐☐		
Grantown Grammar School	1605	-	-	-	-	-	-	-
Grantown Castle Grant	-	-	-	-	-	-	1845	-
Grantown Castle Road East	▼	-	-	-	-	-	1847	1902
Grantown Square Bus Shelter	1607	-	-	1705	-	-	▼	▼
Dulnain Bridge A938 Bus Shelter	▼	-	-	▼	-	-	▼	▼
Drumullie	1618	-	-	▼	-	-	▼	1913
Carr-Bridge Car Park	▼	-	-	▼	1720	-	▼	▼
Nethy Bridge Causer Bus Shelter	▼	-	-	1717	▼	-	1859	▼
Nethy Bridge Post Office	▼	-	-	1719	▼	-	1901	▼
Osprey Centre Road End	▼	-	-	1723	▼	-	1908	▼
Boat of Garten Post Office	1623	-	-	1728	▼	-	1910	▼
Dalfaber Country Club	▼	-	1710	▼	1732	-	▼	▼
Aviemore Police Station	1635	1648	1716	1740	1737	1900	1922	1928
Aviemore Mountain Resort	-	▼	1719	-	-	1903	-	-
Coylumbridge Hotel Rd End	-	1653	1723	-	-	1907	-	-
Glenmore Visitor Centre	-	1700	1730*	-	-	1914	-	-
Cairngorm Ski Centre	-	1709	1739*	-	-	1923	-	-

CODES:

- ◆◆ Operates until 23/4/06, then 29/5/06 - 30/9/06
- * Operates 30/1/06 - 23/4/06
- ☐☐ Operates 29/5/06 - 1/10/06.
- * Operates 29/5/06 - 30/09/06.
- ◆ Timed at Grantown Primary School
- FDO Fridays when required by schools
- SH Weekdays during school holidays
- SD Weekdays during school term



Saturday

Service Number	34	34	34	34	36	34	34	36	36	34
Codes	◆◆									
Grantown Grammar School	-	-	-	-	-	-	-	-	-	-
Grantown Castle Road East	-	-	-	-	-	-	-	-	-	-
Grantown Square Bus Shelter	-	-	0940	-	-	1105	-	1240	-	-
Dulnain Bridge A938 Bus Shelter	-	-	▼	-	-	▼	-	▼	-	-
Carr-Bridge Car Park	-	0859	▼	-	1120	▼	-	▼	1320	-
Nethy Bridge Causer Bus Shelter	-	▼	0952	-	▼	1117	-	1252	▼	-
Nethy Bridge Post Office	-	▼	0954	-	▼	1119	-	1254	▼	-
Osprey Centre Road End	-	▼	1001	-	▼	1126	-	1301	▼	-
Boat of Garten Post Office	-	▼	1003	-	▼	1128	-	1303	▼	-
Dalfaber Country Club	-	0910	▼	1110	▼	▼	1210	▼	▼	1410
Aviemore Police Station	0755	0916	1016	1116	1132	1140	1216	1316	1332	1416
Aviemore Mountain Resort	0758	0919	1019	1119	-	-	1219	1319	-	1419
Coylumbridge Hotel Rd End	0802	0923	1023	1123	-	-	1223	1323	-	1423
Glenmore Visitor Centre	0809	0930	1030	1130	-	-	1230	1330	-	1430
Cairngorm Ski Centre	0818	0939	1039	1139	-	-	1239	1339	-	1439

Saturday

Service Number	34	34	34	34	34	36	34	34	34B
Codes									□□
Grantown Grammar School	-	-	-	-	-	-	-	-	-
Grantown Castle Road East	-	-	-	-	-	-	-	-	-
Grantown Square Bus Shelter	1410	-	-	1605	-	-	1825	-	1902
Dulnain Bridge A938 Bus Shelter	▼	-	-	▼	-	-	▼	-	▼
Drumullie	▼	-	-	▼	-	-	▼	-	1913
Carr-Bridge Car Park	▼	-	-	▼	-	1720	▼	-	▼
Nethy Bridge Causer Bus Shelter	1422	-	-	1619	-	▼	1834	-	▼
Nethy Bridge Post Office	1424	-	-	1621	-	▼	1836	-	▼
Osprey Centre Road End	1431	-	-	1628	-	▼	1841	-	▼
Boat of Garten Post Office	1433	-	-	1630	-	▼	1843	-	▼
Dalfaber Country Club	▼	1510	1610	▼	1710	▼	▼	-	▼
Aviemore Police Station	1445	1516	1616	1642	1716	1732	1855	1900	1928
Aviemore Mountain Resort	-	1519	1619	-	1719	-	-	1903	-
Coylumbridge Hotel Rd End	-	1523	1623	-	1723	-	-	1907	-
Glenmore Visitor Centre	-	1530	1630	-	1730*	-	-	1914	-
Cairngorm Ski Centre	-	1539	1639	-	1739*	-	-	1923	-

Sunday - Operates 4th June until 1st October 2006 and 24th December 2006 until 22nd April 2007

Service Number	34	34	34	34	34	34	34	34	34	34
Codes										□□
Dalfaber Country Club	-	0910	1010	1110	1310	1410	1510	1610	1710	-
Aviemore Police Station	0755	0916	1016	1116	1316	1416	1516	1616	1716	1900
Aviemore Mountain Resort	0758	0919	1019	1119	1319	1419	1519	1619	1719	1903
Coylumbridge Hotel Rd End	0802	0923	1023	1123	1323	1423	1523	1623	1723	1907
Glenmore Visitor Centre	0809	0930	1030	1130	1330	1430	1530	1630	1730*	1914
Cairngorm Ski Centre	0818	0939	1039	1139	1339	1439	1539	1639	1739*	1923

This service is operated by Rapsons, see page 8 for contact details.

Bicycles may be transported on this service at a charge of £3.

Disclaimer - Whilst we have taken every care to make sure the timetable information in this booklet is correct, you are advised to always contact the operator before travelling, especially from October 2006 to March 2007 when some services will change to more limited winter timetables. Outwith the boundaries of the Cairngorms National Park, not all bus stops are shown in the timetables.



Cairngorm • Aviemore • Grantown - Service 34/36

Monday to Friday

Service Number	34B	15	34	34	36A	34	34	36A	36	36
Codes			SD	SH	SD	SD		SD	◆◆	
Cairngorm Ski Centre	-	-	-	-	-	-	-	-	0832	-
Glenmore Visitor Centre	-	-	-	-	-	-	-	-	0839	-
Coylumbridge Hotel Rd End	-	-	-	-	-	-	-	-	0846	-
Aviemore Mountain Resort	-	-	-	-	-	-	-	-	0851	-
Aviemore Cairngorm Hotel	0640	0640	0701	0743	0756	0803	0810	-	0854	0855
Dalfaber Country Club	▼	▼	▼	▼	▼	▼	▼	-	-	0900
Boat of Garten Post Office	▼	0654	0713	0751	▼	0815	0822	-	-	0911
Osprey Centre Road End	▼	0656	0715	0753	▼	▼	0824	-	-	0913
Nethy Bridge opp. Post Office	▼	0703	0722	0800	▼	▼	0831	-	-	0918
Nethy Bridge Causer Bus Shelter	▼	0705	0724	0802	▼	▼	0833	-	-	0920
Carr-Bridge opp. Car Park	▼	▼	▼	▼	0808	▼	▼	-	-	▼
Drumullie	▼	▼	▼	▼	▼	0820	▼	-	-	▼
Dulnain Bridge opp. Garage	0655	▼	▼	▼	0820	▼	▼	0840	-	▼
Grantown Square opp. Bus Shelter	0706	0717	0736	0814	0828	0831	0845	0847◆	-	0929
Grantown Castle Road East	0708	0719	-	-	-	▼	▼	-	-	-
Grantown Grammar School	-	-	-	-	0830	0833	0847	-	-	-

Monday to Friday

Service Number	36	36	36	15	36	34B	34	36	36	34
Codes						FDO			FDO	
Cairngorm Ski Centre	0940	1040	-	-	1140	-	1240	-	-	1340
Glenmore Visitor Centre	0947	1047	-	-	1147	-	1247	-	-	1347
Coylumbridge Hotel Rd End	0954	1054	-	-	1154	-	1254	-	-	1354
Aviemore Mountain Resort	0959	1059	-	-	1159	-	1259	-	-	1359
Aviemore Cairngorm Hotel	1002	1103	1103	1149	1203	1307	1303	1303	-	1403
Dalfaber Country Club	▼	1109	▼	▼	▼	▼	1309	▼	-	▼
Boat of Garten Post Office	1015	-	▼	1202	1215	▼	-	▼	-	1415
Osprey Centre Road End	1017	-	▼	1204	1217	▼	-	▼	-	1417
Nethy Bridge opp. Post Office	1024	-	▼	1211	1224	▼	-	▼	-	1424
Nethy Bridge Causer Bus Shelter	1026	-	▼	1213	1226	▼	-	▼	-	1426
Carr-Bridge opp. Car Park	▼	-	1115	▼	▼	▼	-	1315	1315	▼
Drumullie	▼	-	-	▼	▼	1322	-	-	-	▼
Dulnain Bridge opp. Garage	▼	-	-	▼	▼	▼	-	-	-	▼
Grantown Square opp. Bus Shelter	1038	-	-	1225	1238	1333	-	-	1332	1438
Grantown Castle Road East	1040	-	-	1228	-	-	-	-	-	1440
Grantown Grammar School	-	-	-	-	-	-	-	-	1334	-

Monday to Friday

Service Number	34B	34	34	36A	34	36	34	34	34	34
Codes				SD	SH			*		☐
Cairngorm Ski Centre	-	1440	-	-	1540	1640	-	1710	1740*	1925
Glenmore Visitor Centre	-	1447	-	-	1547	1647	-	1717	1747*	1932
Coylumbridge Hotel Rd End	-	1454	-	-	1554	1654	-	1724	1754	1939
Aviemore Mountain Resort	-	1459	-	-	1559	1659	-	1729	1759	1944
Aviemore Cairngorm Hotel	1427	1503	1503	-	1603	1703	1703	1733	1803	1947
Dalfaber Country Club	▼	1509	▼	-	1609	1709	▼	1739	1809	-
Boat of Garten Post Office	▼	-	1515	-	-	-	▼	-	1821	-
Osprey Centre Road End	▼	-	1517	-	-	-	▼	-	1823	-
Nethy Bridge opp. Post Office	▼	-	1524	-	-	-	▼	-	1830	-
Nethy Bridge Causer Bus Shelter	▼	-	1526	-	-	-	▼	-	1832	-
Carr-Bridge opp. Car Park	▼	-	▼	-	-	-	1715	-	▼	-
Drumullie	1442	-	▼	-	-	-	-	-	▼	-
Dulnain Bridge opp. Garage	▼	-	▼	1525	-	-	-	-	▼	-
Grantown Square opp. Bus Shelter	1453	-	1538	1530	-	-	-	-	1844	-
Grantown Castle Road East	-	-	1540	-	-	-	-	-	1846	-
Grantown Grammar School	-	-	-	-	-	-	-	-	-	-



Saturday

Service Number	34	34B	36	36	36	36	36	34	36	34
Codes			◆◆							
Cairngorm Ski Centre	-	-	0819	-	0940	1040	-	-	1140	1240
Glenmore Visitor Centre	-	-	0826	-	0947	1047	-	-	1147	1247
Coylumbridge Hotel Rd End	-	-	0833	-	0954	1054	-	-	1154	1254
Aviemore Mountain Resort	-	-	0838	-	0959	1059	-	-	1159	1259
Aviemore Cairngorm Hotel	0800	0825	0841	0841	1003	1103	1103	1151	1203	1303
Dalfaber Country Club	▼	▼	-	0847	▼	1109	▼	▼	1209	▼
Boat of Garten Post Office	0812	▼	-	▼	1015	-	▼	1203	-	1315
Osprey Centre Road End	0814	▼	-	▼	1017	-	▼	1205	-	1317
Nethy Bridge opp. Post Office	0821	▼	-	▼	1024	-	▼	1212	-	1324
Nethy Bridge Causer Bus Shelter	0823	▼	-	▼	1026	-	▼	1214	-	1336
Carr-Bridge opp. Car Park	▼	▼	-	0858	▼	-	1115	▼	-	▼
Dulnain Bridge opp. Garage	▼	0840	-	-	▼	-	-	▼	-	▼
Grantown Square opp. Bus Shelter	0835	0851	-	-	1038	-	-	1226	-	1338
Grantown Castle Road East	-	0853	-	-	1040	-	-	1228	-	1340
Grantown Grammar School	-	-	-	-	-	-	-	-	-	-

Saturday

Service Number	36	34	34	34	34	34	34
Codes							□□
Cairngorm Ski Centre	-	1340	1440	1540	1640	1740*	1925
Glenmore Visitor Centre	-	1347	1447	1547	1647	1747*	1932
Coylumbridge Hotel Rd End	-	1354	1454	1554	1654	1754	1939
Aviemore Mountain Resort	-	1359	1459	1559	1659	1759	1944
Aviemore Cairngorm Hotel	1303	1403	1503	1603	1703	1803	1947
Dalfaber Country Club	▼	1409	▼	1609	1709	1809	-
Boat of Garten Post Office	▼	-	1515	-	▼	1821	-
Osprey Centre Road End	▼	-	1517	-	▼	1823	-
Nethy Bridge opp. Post Office	▼	-	1524	-	▼	1830	-
Nethy Bridge Causer Bus Shelter	▼	-	1526	-	▼	1832	-
Carr-Bridge opp. Car Park	1315	-	▼	-	1720	▼	-
Dulnain Bridge opp. Garage	-	-	▼	-	-	▼	-
Grantown Square opp. Bus Shelter	-	-	1538	-	-	1844	-
Grantown Castle Road East	-	-	1540	-	-	-	-
Grantown Grammar School	-	-	-	-	-	-	-

CODES:

- ◆◆ Operates until 23/4/06, then 29/5/06 - 30/9/06
- * Operates 30/1/06 - 23/4/06
- Operates 29/5/06 - 1/10/06.
- * Operates 29/5/06 - 30/09/06
- ◆ Timed at Grantown Primary School
- FDO Fridays when required by schools
- SH Weekdays during school holidays
- SD Weekdays during school term

Sunday - Operates 4th June until 1st October 2006 and 24th December 2006 until 22nd April 2007

Service Number	36	36	36	36	34	34	34	34	34	34
Codes										□□
Cairngorm Ski Centre	0819	0940	1040	1140	1340	1440	1540	1640	1740*	1925
Glenmore Visitor Centre	0826	0947	1047	1147	1347	1447	1547	1647	1747*	1932
Coylumbridge Hotel Rd End	0833	0954	1054	1154	1354	1454	1554	1654	1754	1939
Aviemore Mountain Resort	0838	0959	1059	1159	1359	1459	1559	1659	1759	1944
Aviemore Cairngorm Hotel	0841	1003	1103	1203	1403	1503	1603	1703	1803	1947
Dalfaber Country Club	-	1009	1109	1209	1409	1509	1609	1709	1809	-

This service is operated by Rapsons, see page 8 for contact details.

Bicycles may be transported on this service at a charge of £3.

Disclaimer - Whilst we have taken every care to make sure the timetable information in this booklet is correct, you are advised to always contact the operator before travelling, especially from October 2006 to March 2007 when some services will change to more limited winter timetables. Outwith the boundaries of the Cairngorms National Park, not all bus stops are shown in the timetables.



Grantown-on-Spey Area DIAL-A-BUS

Area of Operation

The bus will be available on request for any journeys within the operating area defined below. Journeys can be provided for people who have difficulty in using commercial bus services due to their physical condition. Wheel chair access and a lift for anyone with walking difficulties is available. This service is available to all ages.

Limits of operating area:

Grantown-on-Spey
Cromdale
Dulnain Bridge and all roads connecting

Hours specified

Monday	1000 - 1400
Wednesday	1000 - 1400
Friday	1000 - 1400

Booking arrangements

The vehicle will be available by pre-booking for any journeys within the area of operation and during the times specified. Bookings must be made in advance and before 6pm the day prior to travel.

Please call Bremners, Aviemore on 01479 812 322 to book. If no-one is available to take your call please leave a message and your call will be returned as soon as possible.

Disclaimer - Whilst we have taken every care to make sure the timetable information in this booklet is correct, you are advised to always contact the operator before travelling, especially from October 2006 to March 2007 when some services will change to more limited winter timetables. Outwith the boundaries of the Cairngorms National Park, not all bus stops are shown in the timetables.



Codes	M-FS	M-FH	M-FS	M-F	Sat	M-F	Sat	FS	M-FS	M-TS
Aviemore Cairngorm Hotel	0701	0743	0756c	1003	1003	1203	1303	1307c	1403c	1403c
Grantown Square	0737	0817	0834	1045	1046	1240	1346	1335	1513	1555
Grantown Primary School	▼	▼	▼	▼	▼	▼	▼	▼	1515	▼
Grantown Grammar School	0739	▼	▼	▼	▼	1242	▼	1340	1518	1605
Cromdale Cross Roads	▼	0824	0841	1052	1053	1249	1353	1347	1525	1612
Balmeanach Distillery	▼	-	-	-	-	▼	-	1350	1528	1615
Cromdale Bus Shelter	▼	-	-	-	-	▼	-	1353	1531	1618
Lettoch Farm	0749	-	-	-	-	▼	-	▼	▼	▼
Advie War Memorial	0758	-	-	-	-	1256	-	1401	1539	1626
Tormore Richardson Road	0802	-	-	-	-	-	-	1405	-	1630

Codes	M-FH	FS	Sat	M-F	Sat
Aviemore Cairngorm Hotel	1403c	1403c	1503	1803	1803
Grantown Square	1555	1555	1546	1846	1846
Grantown Primary School	▼	▼	▼	▼	▼
Grantown Grammar School	▼	▼	▼	▼	▼
Cromdale Cross Roads	1602	1602	1553	1853	1853
Balmeanach Distillery	-	-	-	-	-
Cromdale Bus Shelter	-	-	-	-	-
Lettoch Farm	-	-	-	-	-
Advie War Memorial	-	-	-	-	-
Tormore Richardson Road	-	-	-	-	-

Codes	M-FS	M-FH	M-FS	M-F	Sat	M-F	FS	Sat	M-FS	Sat
Tormore Richardson Road	0803	-	-	-	-	-	1406	-	-	-
Advie War Memorial	0808	-	-	-	-	1305	1410	-	1539	-
Lettoch Farm	▼	-	-	-	-	▼	1419	-	1548	-
Cromdale Bus Shelter	0813	-	-	-	-	1311	▼	-	▼	-
Balmeanach Distillery	0816	-	-	-	-	▼	▼	-	▼	-
Cromdale Cross Roads	0819	0825	0841	1052	1053	1311	▼	1353	▼	1553
Grantown Grammar School	0832	0832	0848	1059	1100	1319	1429	1400	1605	1600
Grantown Primary School	▼	▼	0849	-	▼	▼	▼	▼	▼	▼
Grantown Square	0840c	0850	0840	1140c	1105	1340	1431	1405	1607	1605
Aviemore Police Station	0915c	0915	-	1215c	1145	1415	-	1445	1642	1645

Codes	M-FH	FS	M-TS	M-F	Sat
Tormore Richardson Road	-	-	1635	-	-
Advie War Memorial	-	-	1639	-	-
Lettoch Farm	-	-	1648	-	-
Cromdale Bus Shelter	-	-	▼	-	-
Balmeanach Distillery	-	-	▼	-	-
Cromdale Cross Roads	1602	1602	▼	1853	1853
Grantown Grammar School	1609	1609	1658	1900	1900
Grantown Primary School	▼	▼	▼	▼	▼
Grantown Square	1611	1705	1705	1902	1902
Aviemore Police Station	-	1740	1740	1928	1928

CODES:

M-FS Mondays to Fridays during School term

M-FH Mondays to Fridays during School holidays

M-F Mondays to Fridays

Sat Saturdays

FS Fridays during School term

M-TS Mondays to Thursdays during School term

c connecting bus - through passengers are required to change buses

This service is operated by Rapsons, see page 8 for contact details.

Bicycles may be transported on this service at a charge of £3.



Edinburgh & Glasgow • Inverness - Route 4

MONDAYS TO SATURDAYS

	SX	SO	SX	SO	EWD	EWD	EWD	EWD	EWD	EWD	EWD	EWD	EWD
Edinburgh	-	-	0640	0640	-	0840	0940	-	1140	1340	-	1740	1940
Glasgow Queen St	-	-	-	-	0707	-	-	1010	-	-	1612	-	-
Stirling	-	-	-	-	0737	-	-	1038	-	-	1639	-	-
Perth	-	-	0755	0757	0806	0955	1055	1119	1257	1455	1720	1853	2055
Pitlochry	-	-	-	-	0843	1024	-	1149	1327	1525	1751	1924	2126
Dalwhinnie	-	-	-	-	0918	-	-	1225	-	1602	-	-	2205
Newtonmore	-	-	-	-	0929	-	-	-	1412	-	1833	-	2215
Kingussie	0703	0738	-	-	0932	1107	-	1238	1417	1616	1839	2006	2220
Aviemore	0724	0749	-	-	0945	1119	-	1251	1430	1629	1852	2018	2232
Carr-Bridge	0734	0757	-	-	0953	-	-	1300	-	-	1903	-	2240
Inverness	0805	0836	-	-	1026	1157	-	1331	1516	1707	1935	2056	2313

SUNDAYS

Edinburgh	0925	1355	-	1750	-	-
Glasgow Queen St	-	-	1440	-	1810	2335
Stirling	-	-	1509	-	1839	0010
Perth	1050	1514	1547	1902	1916	0053
Pitlochry	1122	1545	1616	-	1947	-
Dalwhinnie	1159	1621	-	-	2020	-
Newtonmore	1209	1632	-	-	2032	-
Kingussie	1215	1638	1700	-	2037	-
Aviemore	1228	1653	1712	-	2049	-
Carr-Bridge	1237	1703	-	-	2103	-
Inverness	1309	1738	1750	-	2137	-

CODES:

- SX** Mondays to Fridays
- SO** Saturdays only
- EWD** Mondays to Saturdays

This service is operated by First ScotRail, see page 8 for contact details. Please call to book a bicycle onto a train. Bicycle reservations are mandatory as space is limited.

Aviemore Railway Station





MONDAYS TO SATURDAYS

	SX	EWD	SO	SX	SO	EWD	EWD	EWD	EWD	EWD	EWD	EWD	EWD
Inverness	0600	–	0620	0645	0645	–	–	0920	1052	1240	1440	1655	–
Carr-Bridge	0632	–	0652	–	–	–	–	0954	1127	–	–	–	–
Aviemore	0639	–	0659	0722	0723	–	–	1004	1136	1322	1517	1732	–
Kingussie	0653	–	0725	0735	0737	–	–	1016	1148	1335	1530	1744	–
Newtonmore	–	–	–	–	–	–	–	1021	–	–	1534	1749	–
Dalwhinnie	–	–	–	–	–	–	–	1032	–	–	–	1800	–
Pitlochry	–	–	–	0814	0816	–	–	1104	1230	1414	1614	1833	–
Perth	–	0703	–	0847	0847	0909	1105	1137	1304	1447	1647	1908	1913
Stirling	–	–	–	–	–	0942	–	1210	–	–	–	1943	–
Glasgow Queen St	–	–	–	–	–	1015	–	1245	–	–	–	2015	–
Edinburgh	–	0823	–	0959	1003	–	1227	–	1420	1603	1810	–	2032

MONDAYS TO SATURDAYS

	EWD	EWD
Inverness	1831	2013
Carr-Bridge	1902	–
Aviemore	1911	2055
Kingussie	1930	2107
Newtonmore	1934	2112
Dalwhinnie	1946	2123
Pitlochry	2017	2158
Perth	2050	2225
Stirling	–	2300
Glasgow Queen St	–	2336
Edinburgh	2204	–

SUNDAYS

Inverness	1230	1325	1615	1830	2025
Carr-Bridge	1308	–	1647	1902	–
Aviemore	1317	1402	1655	1911	2112
Kingussie	1330	1415	1714	1923	2126
Newtonmore	1335	–	–	1928	2132
Dalwhinnie	1346	–	–	1939	2147
Pitlochry	1418	1454	1756	2012	2225
Perth	1451	1525	1828	2044	2302
Stirling	1523	–	1903	–	2344
Glasgow Queen St	1556	–	1934	–	–
Edinburgh	–	1639	–	2204	0043

CODES:

- SX** Mondays to Fridays
- SO** Saturdays only
- EWD** Mondays to Saturdays

This service is operated by First ScotRail, see page 8 for contact details. Please call to book a bicycle onto a train. Bicycle reservations are mandatory as space is limited.



Disclaimer - Whilst we have taken every care to make sure the timetable information in this booklet is correct, you are advised to always contact the operator before travelling, especially from October 2006 to March 2007 when some services will change to more limited winter timetables. Outwith the boundaries of the Cairngorms National Park, not all stations are shown in the timetables.



Service Number		M91	M8/91	M8/91	M8/91	M8/91	M8/91	M9/91
Codes		NSun						
Glasgow	<i>Buchanan Bus Station</i>	–	0900	1100	1300	1500	1700	1730
Stirling	<i>Goosecroft Bus Station</i>	–	0943	1143	1343	1543	1751	1
Perth	<i>Leonard Street Bus Station</i>	–	1035	1235	1435	1635	1835	(1850)
Pitlochry	<i>Fishers Hotel</i>	–	1122	1322	1522	1722	1932	1932
Dalwhinnie	<i>Road End Layby</i>	–	1159	1359	1559	1759	2009	2009
Newtonmore	<i>Clan McPherson Museum</i>	1019	1214	1414	1614	1814	2024	2024
Newtonmore	<i>Waltzing Waters</i>	1020	1215	1415	1615	1815	2025	2025
Kingussie	<i>Duke of Gordon Hotel</i>	1025	1220	1420	1620	1820	2030	2030
Kingussie	<i>High Street, North End Bus Stop</i>	1026	1221	1421	1621	1821	2031	2031
Kincraig	<i>Highland Wildlife Park</i>	1031	1226	1426	1626	1826	2036	2036
Kincraig	<i>War Memorial</i>	1035	1230	1430	1630	1830	2040	2040
Dalraddy	<i>Opposite Caravan Park Entrance</i>	1038	1233	1433	1633	1833	2043	2044
Aviemore	<i>Cairngorm Hotel opposite Rail Station</i>	1047	1242	1442	1642	1842	2052	2052
Aviemore	<i>Burnside Bus Stop</i>	1049	1244	1444	1644	1844	2054	2054
Inverness	<i>Bus Station Farraline Park</i>	1130	1325	1525	1725	1925	2135	2135

Inverness • Aviemore • Pitlochry • Perth • Stirling • Glasgow

Service Number		M91/8	M91	M91/8	M91/8	M91/8	M91/8
Inverness	<i>Bus Station Farraline Park</i>	0815	0900	1015	1215	1415	1715
Aviemore	<i>Burnside Bus Stop</i>	0858	0943	1058	1258	1458	1758
Aviemore	<i>Police Station Layby</i>	0903	0948	1103	1303	1503	1803
Dalraddy	<i>Caravan Park</i>	0909	0954	1109	1309	1509	1809
Kincraig	<i>Community Hall</i>	0912	0957	1112	1312	1512	1812
Kincraig	<i>Highland Wildlife Park</i>	0916	1001	1116	1316	1516	1816
Kingussie	<i>High Street North End Bus Stop</i>	0921	1006	1121	1321	1521	1821
Kingussie	<i>Opposite Duke of Gordon Hotel</i>	0922	1007	1122	1322	1522	1822
Newtonmore	<i>Balavil Sport Hotel</i>	0927	1012	1127	1327	1527	1827
Newtonmore	<i>Craig Mhor Hotel</i>	0928	1013	1128	1328	1528	1828
Dalwhinnie	<i>Road End Layby</i>	0943	–	1143	1343	1543	1843
Pitlochry	<i>Bank of Scotland</i>	1023	–	1223	1423	1623	1923
Perth	<i>Leonard Street Bus Station</i>	1110	–	1310	1510	1710	2015
Stirling	<i>Goosecroft Bus Station</i>	1202	–	1402	1604	1802	1
Glasgow	<i>Buchanan Bus Station</i>	1245	–	1445	1650	1845	2130

CODES:

NSun Not Sundays

() Change to M91

Note: Times shown in italics are approximate times only and passengers wishing to board at these points are advised to be at the pick up point 5 minutes prior to the time shown.

This service is operated in either the livery of Citylink or Megabus, see page 8 for contact details.

Bicycles may be carried on buses, subject to availability of space, but must be wrapped.



Service Number		M91	M91	M91	M91	M91	M91	M91	M90/91
Codes		NSun					WE	NWE	
Edinburgh	Bus Station St Andrew Square	–	0900	1100	1300	1500	1700	1715	1740
Perth	Leonard Street Bus Station	–	1035	1235	1435	1635	1835	1835	(1850)
Pitlochry	Fishers Hotel	–	1119	1322	1522	1722	1932	1932	1932
Dalwhinnie	Road End Layby	–	1159	1359	1559	1759	2009	2009	2009
Newtonmore	Clan McPherson Museum	1019	1214	1414	1614	1814	2024	2024	2024
Newtonmore	Waltzing Waters	1020	1215	1415	1615	1815	2025	2025	2025
Kingussie	Duke of Gordon Hotel	1025	1220	1420	1620	1820	2030	2030	2030
Kingussie	High Street, North End Bus Stop	1026	1221	1421	1621	1821	2031	2031	2031
Kincraig	Highland Wildlife Park	1031	1226	1426	1626	1826	2036	2036	2036
Kincraig	War Memorial	1035	1230	1430	1630	1830	2040	2040	2040
Dalraddy	Opposite Caravan Park Entrance	1038	1233	1433	1633	1833	2043	2043	2043
Aviemore	Cairngorm Hotel opposite Rail Station	1047	1242	1442	1642	1842	2052	2052	2052
Aviemore	Burnside Bus Stop	1049	1244	1444	1644	1844	2054	2054	2054
Inverness	Bus Station Farraline Park	1130	1325	1525	1725	1925	2135	2135	2135

Service Number		M91	M91	M91	M91	M91	M91
Codes		NSun					
Inverness	Bus Station Farraline Park	0815	0900	1015	1215	1415	1715
Aviemore	Burnside Bus Stop	0858	0943	1058	1258	1458	1758
Aviemore	Police Station Layby	0903	0948	1103	1303	1503	1803
Dalraddy	Caravan Park	0909	0954	1109	1309	1509	1809
Kincraig	Community Hall	0912	0957	1112	1312	1512	1812
Kincraig	Highland Wildlife Park	0916	1001	1116	1316	1516	1816
Kingussie	High Street North End Bus Stop	0921	1006	1121	1321	1521	1821
Kingussie	Opposite Duke of Gordon Hotel	0922	1007	1122	1322	1522	1822
Newtonmore	Balavil Sport Hotel	0927	1012	1127	1327	1527	1827
Newtonmore	Craig Mhor Hotel	0928	1013	1128	1328	1528	1828
Dalwhinnie	Road End Layby	0943	–	1143	1343	1543	1843
Pitlochry	Bank of Scotland	1023	–	1223	1423	1623	1923
Perth	Leonard Street Bus Station	1110	–	1310	1510	1710	2010
Edinburgh	Bus Station St Andrew Square	1240	–	1440	1640	1840	2140

CODES:

- NSun Not Sundays
- WE Weekends only
- NWE Not Weekends
- () Change to M91

Note: Times shown in italics are approximate times only and passengers wishing to board at these points are advised to be at the pick up point 5 minutes prior to the time shown.

This service is operated in either the livery of Citylink or Megabus, see page 8 for contact details.

Bicycles may be carried on buses, subject to availability of space, but must be wrapped.

Disclaimer - Whilst we have taken every care to make sure the timetable information in this booklet is correct, you are advised to always contact the operator before travelling, especially from October 2006 to March 2007 when some services will change to more limited winter timetables. Outwith the boundaries of the Cairngorms National Park, not all bus stops are shown in the timetables.



Loch Insh and Feshie Hills

Cycle Route 7



Aberlour • Granttown-on-Spey - Service 338A

MONDAYS TO FRIDAYS

Aberlour Square	0900	1340	Granttown Square	0938	1413
Carron Road End	0904	1344	Cromdale	0945	1418
Marypark	0910	1350	Delnashaugh	0957	1430
Delnashaugh	0914	1354	Marypark	1003	1435
Cromdale	0926	1406	Carron Road End	1007	1439
Granttown Square	0933	1413	Aberlour Square	1011	1443
			Aberlour Primary School	-	1445

This is a low-floor, wheelchair accessible bus.

This service is operated by Moray Council Community Bus, see page 8 for contact details.

Strathspey Stroller Cullen • Cairngorm - Service 500

SATURDAYS & SUNDAYS

Cullen Square	0830	Cairngorm Mountain Railway	1515
Portknockie	0835	Glenmore Lodge	1530
Findochty	0840	Aviemore Station	1540
Buckie East Church Street	0848	Carr-Bridge Landmark	1550
Portgordon	0857	Granttown Square (arrive)	1605
Spey Bay Tugnet Ice House	0907	Granttown Square (depart)	1615
Fochabers Square	0917	Speybridge	1617
Mosstodloch	0919	Tomintoul	1635
Lhanbryde	0925	Tomnavoulin	1645
Elgin Bus Station (arrive)	0930	Delnashaugh	1655
Elgin Bus Station (depart)	0935	Aberlour Square	1705
Roths	0955	Craigellachie Filling Station	1710
Craigellachie Hotel	1000	Glenfiddich Distillery/Dufftown Stn	1718
Dufftown Stn/Glenfiddich Distillery	1008	Dufftown Square	1720
Dufftown Square	1010	Dufftown Stn/Glenfiddich Distillery	1722
Glenfiddich Distillery/Dufftown Stn	1012	Craigellachie Hotel	1730
Craigellachie Filling Station	1020	Roths	1735
Aberlour Square	1025	Elgin Bus Station (arrive)	1755
Delnashaugh	1035	Elgin Bus Station (depart)	1800
Tomnavoulin	1045	Lhanbryde	1805
Tomintoul	1055	Mosstodloch	1811
Speybridge	1113	Fochabers Square	1813
Granttown Square (arrive)	1115	Spey Bay Tugnet Ice House	1823
Granttown Square (depart)	1130	Portgordon	1833
Carr-Bridge Landmark	1145	Buckie East Church Street	1842
Aviemore Station	1155	Findochty	1850
Glenmore Lodge	1205	Portknockie	1855
Cairngorm Mountain Railway	1220	Cullen Square	1900

This service is operated by Deveron Coaches (13 May - 24 September 2006). See page 8 for operator details. Check with operator for ability to carry bicycles.

Disclaimer - Whilst we have taken every care to make sure the timetable information in this booklet is correct, you are advised to always contact the operator before travelling, especially from October 2006 to March 2007 when some services will change to more limited winter timetables. Outwith the boundaries of the Cairngorms National Park, not all bus stops are shown in the timetables.



Aberlour • Granttown



Cullen • Cairngorm

Alford • Lumsden • Bellabeg - Service 219

	SDO	M-F	Sat		
Alford Academy	1537	–	–	–	–
Alford Hamewith Court	1545	1545	1655	2040	2240
Bridge of Alford	1548	1548	1658	2043	2243
Lumsden The Square	1605	1605	1710	2055	2255
Toll of Mossat	1609	1609	1714	–	–
Kildrummy Inn	1613	1613	1718	–	–
Glenkindie	1623	1623	1728	–	–
Bellabeg	1633	1633	1738	–	–

	M-F	SDO	Sat		
Bellabeg	0745	0745	0800	–	–
Glenkindie	0755	0755	0810	–	–
Kildrummy Inn	0805	0805	0820	–	–
Toll of Mossat	0809	0809	0824	–	–
Lumsden The Square	0813	0813	0828	2105	2255
Bridge of Alford	0825	0830	0840	2117	2307
Alford Academy	–	0838	–	–	–
Alford Hamewith Court	0828	0841	0843	2120	2310

CODES:

SDO Schooldays only

M-F Monday to Friday only

Sat Saturdays only

This service is operated by Stagecoach Bluebird, see page 8 for contact details. Check with operator for ability to carry bicycles.

Bellabeg • Huntly - Service 418

THIRD TUESDAY OF JANUARY, MARCH, MAY, JULY, SEPTEMBER, NOVEMBER ONLY

Bellabeg Doune Court	0940	Huntly King Street	1300
Glenkindie	0950	Garty Road End	1312
Kildrummy Inn	1000	Rhynie The Square	1320
Toll of Mossat	1004	Lumsden The Square	1330
Lumsden The Square	1008	Mossat Shop	1334
Rhynie The Square	1018	Kildrummy Inn	1338
Garty	1026	Glenkindie War Memorial	1348
Huntly The Square	1038	Bellabeg Doune Court	1358

This service is operated by Philips Coaches, see page 8 for contact details. Check with operator for ability to carry bicycles.

Bellabeg • Inverurie - Service 419

THIRD TUESDAY OF FEBRUARY, APRIL, JUNE, AUGUST, OCTOBER, DECEMBER ONLY

Bellabeg Doune Court	0940	Inverurie Town Hall	1300
Glenkindie	0950	Inverurie Tesco Car Park	1305
Kildrummy Inn	1000	Kemnay Bogbeth Road	1319
Toll of Mossat	1004	Monymusk Road End	1327
Bridge of Alford	1012	Alford Kingsford Road	1340
Alford Kingsford Road	1015	Bridge of Alford	1343
Monymusk Road End	1028	Mossat Shop	1351
Kemnay Bogbeth Road	1036	Kildrummy Inn	1355
Inverurie Tesco Car Park	1050	Glenkindie War Memorial	1405
Inverurie Town Hall	1055	Bellabeg Doune Court	1415

This service is operated by Philips Coaches, see page 8 for contact details. Check with operator for ability to carry bicycles.

Disclaimer - Whilst we have taken every care to make sure the timetable information in this booklet is correct, you are advised to always contact the operator before travelling, especially from October 2006 to March 2007 when some services will change to more limited winter timetables.

Strathdon A2B DIAL-A-BUS - (Service A2BI)



Who Qualifies for the service?

The service is open to the general public. Passengers travelling between timing points may hail the bus in the usual way. Other journeys must be pre-booked by calling 01224 665599 (0930 - 1530 Mon - Fri).

Where and When can I go?

The service operates a timetabled service between Alford and Strathdon. The bus will divert off the main route, on demand, to pick up in the following areas: Corgarff, Roughpark, Glenbuchat, Towie, Muirs of Kildrummy, Milltown of Kildrummy, Lumsden.

ALFORD - STRATHDON

STRATHDON - ALFORD

	Pick-up Times				Drop-off Times		
Alford	0810	1030	1150	Strathdon <i>Bellabeg</i>	0930	–	1310
Bridge of Alford	0813	1033	1153	Bridge of Buchat	0945	–	1325
Mossat	0824	1044	1204	Kildrummy	1002	1052	1342
Kildrummy	0828	1048	1208	Mossat	1006	1056	1346
Bridge of Buchat	0845	–	1225	Bridge of Alford	1017	1107	1357
Strathdon <i>Bellabeg</i>	0900	–	1240	Alford	1020	1110	1400

Contact

If you require any further information please contact the Dial-A-Bus Hotline.

Telephone: 01224 665599. Text Phone/Minicom users dial 18001 followed by 01224 665599.

Email: public.transport@aberdeenshire.gov.uk

Aberlour • Dufftown • Keith - Service 362

TUESDAYS & SATURDAYS

	Tues	Sat	Sat		Tues	Sat	Sat
Aberlour Square	0910	–	–	Keith <i>Reidhaven Square</i>	1315	–	–
Marypark	0918	–	–	Fife-Keith <i>Bus Stop</i>	1320	–	–
Delnashaugh	0920	–	–	Towiemore <i>Bungalows</i>	1331	–	–
Tomnavoulin <i>Shop</i>	0935	–	–	Drummuir <i>Bus Shelter</i>	1335	–	–
Knockandhu	0940	–	–	Parkmore <i>Bungalows</i>	1344	–	–
Tomintoul Square	0945	0920	1800	Dufftown Square	1350	0835c	1720cs
Auchnarrow	0955	0930	1810	Glenrines Distillery	1400	0845	1730
Tomnavoulin <i>Shop</i>	1000	0933	1812	Auchbreck	1412	0857	1742
Auchbreck	1003	0938	1815	Tomnavoulin	1415	0900	1745
Glenrines Distillery	1015	0948	1825	Auchnarrow	1420	0905	1750
Dufftown Square	1025	0958cs	1835c	Tomintoul Square	1430	0915	1800
Parkmore <i>Bungalows</i>	1031	–	–	Auchnarrow	1435	–	–
Drummuir <i>Bus Shelter</i>	1040	–	–	Tomnavoulin	1440	–	–
Towiemore <i>Bungalows</i>	1044	–	–	Delnashaugh	1455	–	–
Fife-Keith <i>Bus Stop</i>	1055	–	–	Marypark	1500	–	–
Keith <i>Reidhaven Square</i>	1100	–	–	Aberlour Square	1510	–	–

CODES:

- c Connects with Stagecoach Bluebird bus to/from Elgin.
- cs Also connects with Speyside Stroller to/from Cairngorm from May to September.

Tuesday service operated by WW Smith.

Saturday service operated by Roberts of Rothiemay.

See page 8 for operator details.

Check with operators for ability to carry bicycles.





SCHOOLDAYS & THURSDAYS

	Reid SDO	Hays SDO	Reid SDO	Sm Th	Reid SDO
Aberlour Square	-	-	-	0905	-
Marypark	-	-	-	0913	-
Delnashaugh War Memorial	-	-	-	0915	-
Tomnavoulin Shop	-	-	-	0930	-
Auchnarrow	-	-	-	0935	-
Tomintoul Square	-	0755	-	0940	1500
Auchnarrow	0745	0808	0810	0945	1510
Chapelton	0802	-	0826	-	1525
Auchnarrow	0808	0808	0831	0945	1530
Tomnavoulin Shop	-	0810	0834	0950	1533
Delnashaugh War Memorial	-	0825	-	1005	-
Marypark	-	0829	-	1007	-
Aberlour Square	-	0838k	-	1015	-
Craigellachie Hotel	-	-	-	1020	-
Roths High Street	-	-	-	1025	-
Orton	-	-	-	1030	-
Elgin Bus Station	-	-	-	1050	-
Elgin Rail Station	-	-	-	1055	-
Train to Inverness	-	-	-	1057	-
Train to Aberdeen	-	-	-	1129	-

	Reid SDO	Sm Th	Hays SDO	Reid SDO
Train from Aberdeen	-	1304	-	-
Train from Inverness	-	1305	-	-
Elgin Rail Station	-	1340	-	-
Elgin Bus Station	-	1345	-	-
Orton	-	1404	-	-
Roths High Street	-	1409	-	-
Craigellachie Hotel	-	1415	-	-
Aberlour Square	-	1420	1552k	-
Marypark	-	1428	1601k	-
Delnashaugh War Memorial	-	1431	1605	-
Tomnavoulin Shop	-	0835	1444	1621
Auchnarrow	-	0840	1450	1625
Chapelton	-	-	-	1641
Auchnarrow	-	-	1450	1625
Tomintoul Square	-	0850	1455	1637
Auchnarrow	-	-	1500	-
Tomnavoulin Shop	-	-	1505	-
Delnashaugh War Memorial	-	-	1520	-
Aberlour Square	-	-	1536	-

CODES:

- SDO** Operates on School Days only
Th Operates on Thursdays only
k Connects with bus to/from Keith

These services are operated by WW Smith, Reids of Rhynie, and Hays Coaches, see page 8 for contact details. Check with operator for ability to carry bicycles.

Disclaimer - Whilst we have taken every care to make sure the timetable information in this booklet is correct, you are advised to always contact the operator before travelling, especially from October 2006 to March 2007 when some services will change to more limited winter timetables. Outwith the boundaries of the Cairngorms National Park, not all bus stops are shown in the timetables.

Index of Place Names

Below is a list of place names in and around the Cairngorms National Park. The page numbers on which they appear are shown along with a reference for the Park map on pages 32-33.

Name	Map Ref.	Page Number	Name	Map Ref.	Page Number
Achlean	D4	-	Granttown-on-Spey	F5	13, 16-21, 52-53
Alvie	D4	-	Insh	D3	51-52
Auchallater	C6	-	Inver	C7	39
Aviemore	E4	10-11, 13-14, 16-17, 21-26, 49-53, 60, 62	Inverdrue	D4	-
Ballater	C8	34-40, 58, 66	Inverey	C6	39
Balmoral	C7	34-40, 55, 66	Kincraig	D4	14, 24-25, 51
Boat of Garten	E4	10-11, 13, 16-19, 52, 53	Kingussie	D3	14, 22-25, 50-52
Braemar	C6	34-40, 49, 56-57	Kinloch Laggan	C1	-
Bridge of Brown	E6	-	Kirriemuir	A8	41-47, 57
Broomhill	E5	10-11	Knockandhu	E7	29
Cairngorm Ski Area	D5	12, 16-19, 49	Laggan	C2	15
Carr-Bridge	E4	14, 16-19, 22, 27, 52	Lairig Ghru	D5	49
Cock Bridge	D7	-	Lecht Ski Area	E7	12
Coylumbridge	E4	16-19, 49	Linn of Dee	C5	49
Crathie	C7	34-40	Loch Muick	B7	58
Cromdale	F6	20, 21, 27	Lynchat	D3	-
Dalwhinnie	C2	15, 22-25, 52	Mount Keen	C8	59
Dinnet	D9	34-40	Nethy Bridge	E5	13, 16-19, 52
Drumochter	B2	-	Newtonmore	D3	14, 22-25, 52
Dulnain Bridge	F5	13, 16-20, 53	Ordie	D8	40
Feshiebridge	D4	-	Runtaleave	A7	-
Glen Clova	B8	46, 57	Skye of Curr	F5	-
Glen Prosen	B7	-	Spittal of Glenmuick	C7	-
Glentinar	C8	-	Spittal of Glenshee	A6	46
Glenlivet	F6	-	Strathdon	E8	29
Glenmore	D5	16-19, 60-61	Strathmashie Forest	C2	-
Glenshee Ski Area	B6	12, 46	Tomintoul	E6	27, 29, 53-55
			Tomnavoulin	F6	27, 29
			Wheen	B8	-

Tourist Information Centres can be found at the locations marked . Please call 0845 2255 121 for further information.



Cairngorms National Park Boundary

Tourist information centre

Trunk road

A road

B road

Other road

Speyside Way long distance path

National Cycle route

Railway/station

Steam railway/station

Woodland

River

Heights shown are in metres



**Tomintoul,
Strathdon
& District**

**Ballater
Deeside**

**Angus
Glens**

Cairngorms National Park Map



MONDAYS TO FRIDAYS

Aberdeen Bus Station	0655	0740	0815	0845	0915	0945	1000	1015	1045	1115	1145	1215
Cults Square	0710	0800	0835	0905	0935	1005	1020	1035	1105	1135	1205	1235
Culter Station Road West	0720	0810	0845	0915	0945	1015	1030	1045	1115	1145	1215	1245
Drumoak Nether Sunnyside	0725	0817	0852	0922	0952	1022	1037	1052	1122	1152	1222	1252
Crathes Castle	0730	0822	0857	0927	0957	1027	1042	1057	1127	1157	1227	1257
Banchory Deevie Road	0736	0828	0903	0933	1003	1033	1048	1103	1133	1203	1233	1303
Banchory Mount Street	0741	0833	0908	0938	1008	1038	1053	1108	1138	1208	1238	1308
Banchory The Square	0742	0839	0909	0939	1009	1039	1054	1109	1139	1209	1239	1309
Torphins The Square	0756	-	0924	-	1024	-	-	1124	-	1224	-	1324
Kincardine O'Neil Dee Street	-	0854	-	0954	-	1054	-	-	1154	-	1254	-
Aboyne Victory Hall	-	0904	-	1004	-	1104	-	-	1204	-	1304	-
Dinnet	-	0911	-	1011	-	1111	-	-	1211	-	1311	-
Ballater Golf Road	-	0925	-	1025	-	1125	-	-	1225	-	1325	-
Balmoral	-	0940	-	-	-	1140	-	-	-	-	1340	-
Braemar Auchendryne Square	-	0956	-	-	-	1156	-	-	-	-	1356	-

MONDAYS TO FRIDAYS

Aberdeen Bus Station	1245	1315	1345	1415	1440	1515	1550	-	1615	1635	1655	-
Aberdeen Queens Cross	-	-	-	-	-	-	1600	-	-	-	-	-
Cults Square	1305	1335	1405	1435	1500	1535	1610	-	1635	1655	1715	-
Culter Station Road West	1315	1345	1415	1445	1510	1545	1620	-	1645	1705	1725	-
Drumoak Nether Sunnyside	1322	1352	1422	1452	1517	1552	1627	-	1652	1712	1732	-
Crathes Castle	1327	1357	1427	1457	1522	1557	1632	-	1657	1717	1737	-
Banchory Deevie Road	1333	1403	1433	1503	1528	1603	1638	-	1703	1723	1743	-
Banchory Mount Street	1338	1408	1438	1508	1533	1608	1643	-	1708	1728	1748	-
Banchory The Square	1339	1409	1439	1509	1534	1609	1644	-	1709	1729	1749	-
Banchory Glen O'Dee Hospital	1342	-	-	-	1537	-	-	-	-	-	-	-
Torphins The Square	-	1424	-	-	-	1624	-	-	1724	-	-	-
Kincardine O'Neil Dee Street	1359	-	1454	1524	-	-	1659	-	-	1744	-	-
Aboyne Victory Hall	1409	-	1504	1534	-	-	1709	-	-	1754	-	-
Dinnet	1416	-	-	1541	-	-	1716	-	-	1801	-	-
Ballater Golf Road	1430	-	-	1555	-	-	1730	1730	-	1815	-	1831
Balmoral	-	-	-	1610	-	-	-	1745	-	-	-	1846
Braemar Auchendryne Square	-	-	-	1626	-	-	-	1800	-	-	-	1901

MONDAYS TO FRIDAYS

Code	F											
Aberdeen Bus Station	1715	1745	1815	1915	2015	-	2115	2215	2315	-	-	-
Aberdeen Queens Cross	-	-	-	-	-	-	-	-	-	-	-	-
Cults Square	1735	1805	1835	1935	2035	-	2130	2230	2330	-	-	-
Culter Station Road West	1745	1815	1845	1945	2045	-	2140	2240	2340	-	-	-
Drumoak Nether Sunnyside	1752	1822	1852	1952	2052	-	2145	2245	2345	-	-	-
Crathes Castle	1757	1827	1857	1957	2057	-	2150	2250	2350	-	-	-
Banchory Deevie Road	1803	1833	1903	2003	2103	-	2156	2256	2356	-	-	-
Banchory Mount Street	1808	1838	1908	2008	2108	-	2201	2301	0001	-	-	-
Banchory The Square	1809	1839	1909	2009	2109	-	2202	2302	0004	-	-	-
Torphins Inchley Place	-	-	1924	2024	-	-	-	-	0017	-	-	-
Torphins The Square	-	-	-	-	2124	-	-	-	-	-	-	-
Kincardine O'Neil Dee Street	1824	-	1929	2029	-	-	2214	2314	0022	-	-	-
Aboyne Victory Hall	1834	-	1939	2039	-	-	2224	2324	0032	-	-	-
Dinnet	1841	-	1946	-	-	-	2231	2331	0039	-	-	-
Ballater Golf Road	1855	-	2000	-	-	2245	2245	2345	0053	-	-	-
Balmoral	1910	-	2014	-	-	2259	-	-	-	-	-	-
Braemar Auchendryne Square	1926	-	2029	-	-	2314	-	-	-	-	-	-



SATURDAYS

Aberdeen Bus Station	-	0715	0745	0845	0915	0945	1015	1045	1115	1145	1215	1245
Cults Square	-	0735	0805	0905	0935	1005	1035	1105	1135	1205	1235	1305
Culter Station Road West	-	0745	0815	0915	0945	1015	1045	1115	1145	1215	1245	1315
Nether Sunnyside	-	0752	0822	0922	0952	1022	1052	1122	1152	1222	1252	1322
Crathes Castle	-	0757	0827	0927	0957	1027	1057	1127	1157	1227	1257	1327
Banchory Deeview Road	-	0803	0833	0933	1003	1033	1103	1133	1203	1233	1303	1333
Banchory Mount Street	-	0808	0838	0938	1008	1038	1108	1138	1208	1238	1308	1338
Banchory The Square	-	0809	0839	0939	1009	1039	1109	1139	1209	1239	1309	1339
Glen O'Dee Hospital	-	-	-	-	-	-	-	-	-	-	-	1342
Torphins The Square	-	-	-	-	1024	-	1124	-	1224	-	1324	-
Lumphanan Dee Street	-	-	0854	0954	-	1054	-	1154	-	1254	-	1359
Aboyne Victory Hall	-	-	0904	1004	-	1104	-	1204	-	1304	-	1409
Dinnet	-	-	0911	1011	-	1111	-	1211	-	1311	-	1416
Ballater Golf Road	0725	-	0925	1025	-	1125	-	1225	-	1325	-	1430
Balmoral	0740	-	0940	1040	-	1140	-	-	-	1340	-	-
Braemar Auchendryne Square	0756	-	0956	1056	-	1156	-	-	-	1356	-	-

SATURDAYS

Aberdeen Bus Station	1315	1345	1415	1445	1515	1545	1615	1645	1715	1815	1915	2015
Cults Square	1335	1405	1435	1505	1535	1605	1635	1705	1735	1835	1935	2030
Culter Station Road West	1345	1415	1445	1515	1545	1615	1645	1715	1745	1845	1945	2040
Nether Sunnyside	1352	1422	1452	1522	1552	1622	1652	1722	1752	1852	1952	2045
Crathes Castle	1357	1427	1457	1527	1557	1627	1657	1727	1757	1857	1957	2050
Banchory Deeview Road	1403	1433	1503	1533	1603	1633	1703	1733	1803	1903	2003	2056
Banchory Mount Street	1408	1438	1508	1538	1608	1638	1708	1738	1808	1908	2008	2101
Banchory The Square	1409	1439	1509	1539	1609	1639	1709	1739	1809	1909	2009	2102
Torphins Inchley Place	-	-	-	-	-	-	-	-	1824	1924	-	-
Torphins The Square	1424	-	1524	-	1624	-	1724	-	-	-	-	2115
Lumphanan Dee Street	-	1454	-	1554	-	1654	-	1754	1829	1929	2024	-
Aboyne Victory Hall	-	1504	-	1604	-	1704	-	1804	1839	1939	2034	-
Dinnet	-	1511	-	1611	-	1711	-	1811	1846	1946	2041	-
Ballater	-	1525	-	1625	-	1725	-	1825	1900	2000	2055	-
Balmoral	-	-	-	1640	-	-	-	1840	-	2015	-	-
Braemar Auchendryne Square	-	-	-	1656	-	-	-	1856	-	2029	-	-

SATURDAYS

Aberdeen Bus Station	2115	2215	2315
Cults Square	2130	2230	2330
Culter Station Road West	2140	2240	2340
Nether Sunnyside	2145	2245	2345
Crathes Castle	2150	2250	2350
Banchory Deeview Road	2156	2256	2356
Banchory Mount Street	2201	2301	0001
Banchory The Square	2202	2302	0004
Torphins Inchley Place	-	-	0019
Lumphanan Dee Street	2214	2314	0024
Aboyne Victory Hall	2224	2324	0034
Dinnet	2231	-	0041
Ballater	2245	-	0055

CODES:

F Operates on Fridays only

This service is run by Stagecoach Bluebird, see page 8 for contact details.
Check with operator for ability to carry bicycles.

Disclaimer - Whilst we have taken every care to make sure the timetable information in this booklet is correct, you are advised to always contact the operator before travelling, especially from October 2006 to March 2007 when some services will change to more limited winter timetables. Outwith the boundaries of the Cairngorms National Park, not all bus stops are shown in the timetables.



SUNDAYS

Aberdeen Bus Station	0745	1015	1215	1415	1615	1715	2145
Cults Square	0805	1035	1235	1435	1635	1735	2205
Culter Station Road West	0815	1045	1245	1445	1645	1745	2215
Drumoak Nether Sunnyside	0822	1052	1252	1452	1652	1752	2222
Crathes Castle	0827	1057	1257	1457	1657	1757	2227
Banchory Deeview Road	0833	1103	1303	1503	1703	1803	2233
Banchory Mount Street	0838	1108	1308	1508	1708	1808	2238
Torphins The Square	0839	1109	1309	1509	1709	1809	2239
Torphins Inchley Place	–	–	–	–	–	1824	–
Lumphanan Dee Street	0854	1124	1324	1524	1724	1829	2254
Aboyne Victory Hall	0904	1134	1334	1534	1734	1834	2304
Dinnet	0911	1141	1341	1541	1741	1841	2311
Ballater Golf Road	0925	1155	1355	1555	1755	1855	2325
Balmoral	0940	1210	1410	1610	–	1910	–
Braemar Auchendryne Square	0956	1226	1426	1626	–	1926	–

This service is run by Stagecoach Bluebird, see page 8 for contact details.
Check with operator for ability to carry bicycles.

Disclaimer - Whilst we have taken every care to make sure the timetable information in this booklet is correct, you are advised to always contact the operator before travelling, especially from October 2006 to March 2007 when some services will change to more limited winter timetables. Outwith the boundaries of the Cairngorms National Park, not all bus stops are shown in the timetables.

Travellers waiting for a bus





MONDAYS TO FRIDAYS

Braemar Auchendryne Square	-	-	-	-	0757	-	-	-	-	0957	-	-
Balmoral	-	-	-	-	0813	-	-	-	-	1013	-	-
Ballater Golf Road	0555	0625	0655	-	0830	-	0930	-	-	1030	-	1130
Dinnet	0607	0637	0707	-	0842	-	0942	-	-	1042	-	1142
Aboyne Victory Hall	0614	0644	0714	-	0849	-	0949	-	-	1049	-	1149
Kincardine O'Neil Dee Street	0624	0654	0724	-	0859	-	0959	-	-	1059	-	1159
Torphins The Square	-	-	-	0756	-	0930	-	1030	-	-	1130	-
Banchory Corsee Road	0639	0709	0739	0814	0914	0944	1014	1044	1059	1114	1144	1214
Banchory Mount Street	0640	0710	0740	0815	0915	0945	1015	1045	1100	1115	1145	1215
Banchory Deevie Road	0645	0715	0745	0820	0920	0950	1020	1050	1105	1120	1150	1220
Crathes Castle	0651	0721	0751	0826	0926	0956	1026	1056	1111	1126	1156	1226
Drumoak Nether Sunnyside	0656	0726	0756	0831	0931	1001	1031	1101	1116	1131	1201	1231
Culter Station Road West	0703	0733	0803	0838	0938	1008	1038	1108	1123	1138	1208	1238
Cults Square	0713	0743	0813	0848	0948	1018	1048	1118	1133	1148	1218	1248
Aberdeen Bus Station	0733	0808	0838	0908	1008	1038	1108	1138	1153	1208	1238	1308

MONDAYS TO FRIDAYS

Code	NSch											
Braemar Auchendryne Square	-	1157	-	-	-	1357	-	-	-	-	-	1657
Balmoral	-	1213	-	-	-	1413	-	-	-	-	-	1713
Ballater Golf Road	-	1230	-	1330	-	1430	-	-	1535	-	1630	1730
Dinnet	-	1242	-	1342	-	1442	-	-	1547	-	1642	-
Aboyne Victory Hall	-	1249	-	1349	-	1449	1504	-	1554	-	1649	-
Kincardine O'Neil Dee Street	-	1259	-	1359	-	1459	1514	-	1604	-	1659	-
Torphins The Square	1230	-	1330	-	1430	-	-	-	-	1630	-	-
Banchory Glen O'Dee Hospital	-	-	-	-	-	-	-	1542	-	-	-	-
Banchory Corsee Road	1244	1314	1344	1414	1444	1514	1529	1544	1619	1644	1714	-
Banchory Mount Street	1245	1315	1345	1415	1445	1515	1530	1545	1620	1645	1715	-
Banchory Deevie Road	1250	1320	1350	1420	1450	1520	1535	1550	1625	1650	1720	-
Crathes Castle	1256	1326	1356	1426	1456	1526	1541	1556	1631	1656	1726	-
Drumoak Nether Sunnyside	1301	1331	1401	1431	1501	1531	1546	1601	1636	1701	1731	-
Culter Station Road West	1308	1338	1408	1438	1508	1538	1553	1608	1643	1708	1738	-
Cults Square	1318	1348	1418	1448	1518	1548	1603	1618	1653	1718	1748	-
Aberdeen Bus Station	1338	1408	1438	1508	1538	1608	1623	1638	1713	1738	1808	-

MONDAYS TO FRIDAYS

Code	Fri											
Braemar Auchendryne Square	-	-	-	-	-	-	1927	-	2030	-	-	2315
Balmoral	-	-	-	-	-	-	1943	-	2045	-	-	2330
Ballater Golf Road	-	-	1730	-	1831	-	2000	-	2059	-	2250	2344
Dinnet	-	-	1742	-	1843	-	-	-	-	-	2302	-
Aboyne Victory Hall	-	-	1749	-	1850	-	-	2049	-	-	2309	-
Kincardine O'Neil Dee Street	-	-	1759	-	1900	-	-	2059	-	-	2319	-
Torphins Inchley Place	-	-	-	-	1905	-	-	-	-	-	-	-
Torphins The Square	1730	-	-	-	-	-	-	-	-	2159	-	-
Banchory Corsee Road	1744	1759	1814	1844	1920	2014	-	2114	-	2214	2334	-
Banchory Mount Street	1745	1800	1815	1845	1921	2015	-	2115	-	2215	2335	-
Banchory Deevie Road	1750	1805	1820	1850	1926	2020	-	2120	-	2220	2340	-
Crathes Castle	1756	1811	1826	1856	1932	2026	-	2126	-	2226	2346	-
Drumoak Nether Sunnyside	1801	1816	1831	1901	1937	2031	-	2131	-	2231	2351	-
Culter Station Road West	1808	1823	1838	1908	1944	2038	-	2138	-	2238	2358	-
Cults Square	1818	1833	1848	1918	1954	2048	-	2148	-	2248	0008	-
Aberdeen Bus Station	1838	1853	1908	1938	2014	2108	-	2208	-	2308	0028	-

CODES: Fri Operates on Fridays only.

NSch Operates on Non School Days only



SATURDAYS

Braemar Auchendryne Square	-	-	-	0757	-	-	0957	-	1057	-	1157	-
Balmoral	-	-	-	0813	-	-	1013	-	1113	-	1213	-
Ballater Golf Road	0700	-	0755	0830	0930	-	1030	-	1130	-	1230	-
Dinnet	0712	-	0807	0842	0942	-	1042	-	1142	-	1242	-
Aboyne Victory Hall	0719	-	0814	0849	0949	-	1049	-	1149	-	1249	-
Lumphanan Dee Street	0729	-	0824	0859	0959	-	1059	-	1159	-	1259	-
Torphins The Square	-	-	0830	-	-	1030	-	1130	-	1230	-	1330
Banchory Corsee Road	0744	0814	0844	0914	1014	1044	1114	1144	1214	1244	1314	1344
Banchory Mount Street	0745	0815	0845	0915	1015	1045	1115	1145	1215	1245	1315	1345
Banchory Deeview Road	0750	0820	0850	0920	1020	1050	1120	1150	1220	1250	1320	1350
Crathes Castle	0756	0826	0856	0926	1026	1056	1126	1156	1226	1256	1326	1356
Drumoak Nether Sunnyside	0801	0831	0901	0931	1031	1101	1131	1201	1231	1301	1331	1401
Culter Station Road West	0808	0838	0908	0938	1038	1108	1138	1208	1238	1308	1338	1408
Cults Square	0818	0848	0918	0948	1048	1118	1148	1218	1248	1318	1348	1418
Aberdeen Bus Station	0838	0908	0938	1008	1108	1138	1208	1238	1308	1338	1408	1438

SATURDAYS

Braemar Auchendryne Square	-	-	1357	-	-	-	-	1657	1825	1857	2030	-
Balmoral	-	-	1413	-	-	-	-	1713	1840	1913	2045	-
Ballater Golf Road	1330	-	1430	-	1530	-	1630	-	1730	1854	1930	2059
Dinnet	1342	-	1442	-	1542	-	1642	-	1742	1906	1942	-
Aboyne Victory Hall	1349	-	1449	-	1549	-	1649	-	1749	1913	1949	-
Lumphanan Dee Street	1359	-	1459	-	1559	-	1659	-	1759	1923	1959	-
Torphins Inchley Place	-	-	-	-	-	-	-	-	1928	-	-	-
Torphins The Square	-	1430	-	1530	-	1630	-	1730	-	-	-	-
Glen O'Dee Hospital	-	-	-	1612	-	-	-	-	-	-	-	-
Banchory Corsee Road	1414	1444	1514	1544	1614	1644	1714	1744	1814	1943	2014	-
Banchory Mount Street	1415	1445	1515	1545	1615	1645	1715	1745	1815	1944	2015	-
Banchory Deeview Road	1420	1450	1520	1550	1620	1650	1720	1750	1820	1949	2020	-
Crathes Castle	1426	1456	1526	1556	1626	1656	1726	1756	1826	1955	2026	-
Drumoak Nether Sunnyside	1431	1501	1531	1601	1631	1701	1731	1801	1831	2000	2031	-
Culter Station Road West	1438	1508	1538	1608	1638	1708	1738	1808	1838	2007	2038	-
Cults Square	1448	1518	1548	1618	1648	1718	1748	1818	1848	2017	2048	-
Aberdeen Bus Station	1508	1538	1608	1638	1708	1738	1808	1838	1908	2037	2108	-

SATURDAYS

Braemar Auchendryne Square	-	2130	-
Balmoral	-	2146	-
Ballater Golf Road	-	2203	2250
Dinnet	-	2215	2302
Aboyne Victory Hall	-	2222	2309
Lumphanan Dee Street	-	2232	2319
Torphins Inchley Place	-	2237	-
Torphins The Square	2115	-	-
Banchory Corsee Road	2125	2247	2334
Banchory Mount Street	2126	2248	2335
Banchory Deeview Road	2131	2253	2340
Crathes Castle	2137	2259	2346
Drumoak Nether Sunnyside	2142	2304	2351
Culter Station Road West	2149	2311	2358
Cults Square	2159	2321	0008
Aberdeen Bus Station	2214	2341	0028

Disclaimer - Whilst we have taken every care to make sure the timetable information in this booklet is correct, you are advised to always contact the operator before travelling, especially from October 2006 to March 2007 when some services will change to more limited winter timetables. Outwith the boundaries of the Cairngorms National Park, not all bus stops are shown in the timetables.



SUNDAYS

Braemar Auchendryne Square	–	0957	–	1257	1457	1727	1927
Balmoral	–	1013	–	1313	1513	1743	1943
Ballater Golf Road	0825	1030	1230	1330	1530	1800	2000
Dinnet	0837	1042	1242	1342	1542	1812	2012
Aboyne Victory Hall	0844	1049	1249	1349	1549	1819	2019
Lumphanan Dee Street	0854	1059	1259	1359	1559	1829	2029
Torphins Inchley Place	–	1104	–	–	–	–	–
Torphins The Square	0859	–	–	–	–	–	–
Banchory Corsee Road	0914	1119	1314	1414	1614	1844	2044
Banchory Mount Street	0915	1120	1315	1415	1615	1845	2045
Banchory Deeview Road	0920	1125	1320	1420	1620	1850	2050
Crathes Castle	0926	1131	1326	1426	1626	1856	2056
Drumoak Nether Sunnyside	0931	1136	1331	1431	1631	1901	2101
Culter Station Road West	0938	1143	1338	1438	1638	1908	2108
Cults Square	0948	1153	1348	1448	1648	1918	2118
Aberdeen Bus Station	1008	1213	1408	1508	1708	1938	2138

This service is run by Stagecoach Bluebird, see page 8 for contact details.
Check with operators for ability to carry bicycles.

Ballater • Linn of Dee - Postbus 72

MONDAYS TO SATURDAYS

Ballater Craigendarroch Circle	dep	0845
Glengirnock		0855
Balmoral		0900
Inver		0910
Invercauld Bridge		0920
Braemar Mar Road	arr	0950
Braemar Mar Road	dep	1220
Clunie Bridge		1230
Cairnwell Chairlift		1250
Braemar Mar Road		1320
Victoria Bridge		1330
Inverey		1335
Linn of Dee		1340
Claybokie		1350
Allanaquoich		1355
Victoria Bridge		1405
Braemar Mar Road		1415
Invercauld Bridge		1420
Inver		1425
Balmoral		1430
Glengirnock		1435
Ballater Craigendarroch Circle	arr	1445



Cycling near Ballater

This useful roundabout service takes passengers from Ballater through Braemar up to Glenshee, returning via Braemar and Linn of Dee to Ballater.

This service is run by Royal Mail, see page 8 for contact details.





MONDAYS TO SATURDAYS

Code	M-F	Sat	M-F
Aberdeen Bus Station	0850	1615	1745 1755
Woodend Hospital	0909	1639	1809 1819
Westhill Kinnmundy Avenue	0918	-	-
Westhill Craigston Gardens	-	1651	1821 1831
Westhill Fare Park Drive	0919	1653	1823 1833
Westhill Straik Place (West)	0923	1657	1827 1837
Cairnie Crossroads	0928	1702	1832 1842
Garlogie	0930	1704	1834 1844
Echt Parish Church	0935	1709	1839 1849
Midmar	0945	1719	1849 1859
Torphins The Square	0955	1729	1859 1909
Lumphanan School Road	1002	1736	1906 1916
Tarland The Square	1020	1754	1924 1934
Aboyne Victory Hall	1030	-	1934 1944
Ordie Crossroads	-	1800	-
Dinnet	1038	1806	1942 1952
Ballater Golf Road	1050	1818	1954 2004

CODES:

M-F Monday to Friday only**Sat** Saturdays only

This service is run by Stagecoach Bluebird, see page 8 for contact details.

Check with operator for ability to carry bicycles.

MONDAYS TO SATURDAYS

Code	M-F	Sat	M-F	M-F	Sat
Ballater Golf Road	0640	-	-	1150	1150
Dinnet	0652	-	-	1202	1202
Ordie Crossroads	0658	-	-	-	-
Aboyne Victory Hall	-	-	-	1210	1210
Tarland The Square	0703	-	-	1220	1220
Lumphanan School Road	0721	-	-	1238	1238
Torphins The Square	0728	-	-	1245	1245
Midmar	0737	-	-	1254	1254
Dunecht Waterton	-	0900	0924	-	-
Echt Parish Church	0745	0907	0933	1303	1303
Garlogie Mill	0749	0911	0937	1307	1307
Cairnie Crossroads	0751	0913	0939	1309	1310
Westhill Straik Place (West)	0755	0925	0950	1315	1315
Westhill Fare Park Drive	-	0929	0954	1319	1319
Westhill Kinnmundy Avenue	-	0931	0956	1321	1321
Aberdeen Woodend Hospital	0806	0940	1005	1330	1330
Aberdeen Bus Station	0830	0959	1024	1349	1349

Disclaimer - Whilst we have taken every care to make sure the timetable information in this booklet is correct, you are advised to always contact the operator before travelling, especially from October 2006 to March 2007 when some services will change to more limited winter timetables. Outwith the boundaries of the Cairngorms National Park, not all bus stops are shown in the timetables.





MONDAYS TO FRIDAYS

Service Number Code	20A	20A	20A	20	20A	20A	20B	20	20B	20	22A
						NSch	Sch				A
Dundee Bus Station	-	-	0635	-	0730	0800	0800	0855	0925	0955	1000
Forfar East High Street	0600	0650	0708	0735	0800	0845	0837	0933	1002	1033	1047
Forfar Easterbank	-	-	-	-	-	-	0840	-	1006	-	-
Forfar Prior Rd Bus Depot	0602	0652	0710	0737	0802	0847	0843	0935	-	1035	1049
Forfar Whitehills	0603	0653	0711	0738	0804	0849	0845	0937	-	1037	-
Forfar Don Street Tesco	0605	0655	0713	0740	0806	0851	0847	0939	-	1039	-
Padanaram	0608	0658	0716	0743	0810	0855	0855	0943	-	1043	-
Southmuir Newton Hotel	-	-	-	0749	-	-	-	0950	-	1050	-
Northmuir Golf Course	-	-	-	0756	-	-	-	0957	-	1057	-
Kirriemuir Bank Street	0616	0706	0724	0801	0818	0903	0903	1002	-	1102	-

Service Number Code	20B	20	20B	20	22	20B	20	20B	20	20B	20A
					A						
Dundee Bus Station	1025	1055	1125	1155	1200	1225	1255	1325	1355	-	1425
Forfar East High Street	1102	1133	1202	1233	-	1302	1333	1402	1433	1502	1503
Forfar Easterbank	1106	-	1206	-	-	1306	-	1406	-	1506	-
Forfar Prior Rd Bus Depot	-	1135	-	1235	-	-	1335	-	1435	-	1505
Forfar Whitehills	-	1137	-	1237	-	-	1337	-	1437	-	1507
Forfar Don Street Tesco	-	1139	-	1239	-	-	1339	-	1439	-	1509
Padanaram	-	1143	-	1243	-	-	1343	-	1443	-	1513
Southmuir Newton Hotel	-	1150	-	1250	1242	-	1350	-	1450	-	-
Northmuir Golf Course	-	1157	-	1257	1250	-	1357	-	1457	-	-
Kirriemuir Bank Street	-	1202	-	1302	1255	-	1402	-	1502	-	1521

Service Number Code	20B	20	20B	22	20	27	20B	20	20B	21A	22D
				A							A
Dundee Bus Station	1455	1515	1540	1600	1605	1625	-	1645	-	1700	1715
Forfar East High Street	1532	1553	1617	-	1643	1701	1702	1723	1735	1734	-
Forfar Easterbank	1536	-	1621	-	-	-	1706	-	1739	-	-
Forfar Prior Rd Bus Depot	-	1555	-	-	1645	-	-	1725	-	-	-
Forfar Whitehills	-	1557	-	-	1647	-	-	1727	-	-	-
Forfar Don Street Tesco	-	1559	-	-	1649	-	-	1729	-	-	-
Padanaram	-	1603	-	-	1653	-	-	1733	-	-	-
Southmuir Newton Hotel	-	1610	-	1645	1700	-	-	1740	-	-	1754
Northmuir Golf Course	-	1617	-	1652	1707	-	-	1747	-	-	1759
Kirriemuir Bank Street	-	1622	-	1657	1712	-	-	1752	-	-	1804

Service Number Code	20	27	22A	20	20B	20	20	20	20A	20
			A							
Dundee Bus Station	1715	1735	1750	1800	1830	1900	2000	2100	2200	2300
Forfar East High Street	1753	1808	1836	1833	1903	1933	2033	2133	2233	2333
Forfar Easterbank	-	-	-	-	1907	-	-	-	-	-
Forfar Prior Rd Bus Depot	1755	-	1838	1835	-	1935	2035	2135	2235	2335
Forfar Whitehills	1757	-	-	1836	-	1936	2036	2136	2236	2336
Forfar Don Street Tesco	1759	-	-	1838	-	1938	2038	2138	2238	2338
Padanaram	1803	-	-	1842	-	1942	2042	2142	2242	2342
Southmuir Newton Hotel	1810	-	-	1848	-	1948	2048	2148	-	2348
Northmuir Golf Course	1817	-	-	1854	-	1954	2054	2154	-	2354
Kirriemuir Bank Street	1822	-	-	1859	-	1959	2059	2159	2249	2359



Dundee • Forfar • Kirriemuir - Service 20

SATURDAYS

Service Number	20A	20A	20	20A	20	20	20B	20	22A	20B	20
Code	A										
Dundee Bus Station	-	-	-	0730	0800	0855	0925	0955	1000	1025	1055
Forfar East High Street	0655	0708	0725	0800	0833	0933	1002	1033	1047	1102	1133
Forfar Easterbank	-	-	-	-	-	-	1006	-	-	1106	-
Forfar Prior Rd Bus Depot	0657	0710	0727	0802	0835	0935	-	1035	1049	-	1135
Forfar Whitehills	0658	0711	0728	0804	0837	0937	-	1037	-	-	1137
Forfar Don Street Tesco	0700	0713	0730	0806	0839	0939	-	1039	-	-	1139
Padanaram	0703	0716	0733	0810	0843	0943	-	1043	-	-	1143
Southmuir Newton Hotel	-	-	0739	-	0850	0950	-	1050	-	-	1150
Northmuir Golf Course	-	-	0746	-	0857	0957	-	1057	-	-	1157
Kirriemuir Bank Street	0711	0724	0751	0818	0902	1002	-	1102	-	-	1202

Service Number	20B	20	22	20B	20	20B	20	20B	20	20B	20A
Code	A										
Dundee Bus Station	1125	1155	1200	1225	1255	1325	1355	1425	1455	1525	1555
Forfar East High Street	1202	1233	-	1302	1333	1402	1433	1502	1533	1602	1633
Forfar Easterbank	1206	-	-	1306	-	1406	-	1506	-	1606	-
Forfar Prior Rd Bus Depot	-	1235	-	-	1335	-	1435	-	1535	-	1635
Forfar Whitehills	-	1237	-	-	1337	-	1437	-	1537	-	1637
Forfar Don Street Tesco	-	1239	-	-	1339	-	1439	-	1539	-	1639
Padanaram	-	1243	-	-	1343	-	1443	-	1543	-	1643
Southmuir Newton Hotel	-	1250	1242	-	1350	-	1450	-	1550	-	-
Northmuir Golf Course	-	1257	1250	-	1357	-	1457	-	1557	-	-
Kirriemuir Bank Street	-	1302	1255	-	1402	-	1502	-	1602	-	1651

Service Number	20B	20	20B	22A	20	20B	20	20	20	20A	20
Code	A										
Dundee Bus Station	1625	1655	1725	1750	1800	1830	1900	2000	2100	2200	2300
Forfar East High Street	1702	1733	1802	1836	1833	1903	1933	2033	2133	2233	2333
Forfar Easterbank	1706	-	1806	-	-	1907	-	-	-	-	-
Forfar Prior Rd Bus Depot	-	1735	-	1838	1835	-	1935	2035	2135	2235	2335
Forfar Whitehills	-	1736	-	-	1836	-	1936	2036	2136	2236	2336
Forfar Don Street Tesco	-	1738	-	-	1838	-	1938	2038	2138	2238	2338
Padanaram	-	1742	-	-	1842	-	1942	2042	2142	2242	2342
Southmuir Newton Hotel	-	1748	-	-	1848	-	1948	2048	2148	-	2348
Northmuir Golf Course	-	1754	-	-	1854	-	1954	2054	2154	-	2354
Kirriemuir Bank Street	-	1759	-	-	1859	-	1959	2059	2159	2249	2359

CODES:

- A** Services 22, 22A & 22D operate via Glamis.
- Sch** Operates on Angus school days only
- NSch** Operates on Angus school holidays only

This service is operated by Strathtay Scottish Omnibuses, see page 8 for contact details.

Disclaimer - Whilst we have taken every care to make sure the timetable information in this booklet is correct, you are advised to always contact the operator before travelling, especially from October 2006 to March 2007 when some services will change to more limited winter timetables. Outwith the boundaries of the Cairngorms National Park, not all bus stops are shown in the timetables.



MONDAYS TO FRIDAYS

Service Number	20	20	21	20	22D	20B	21A	27	20A	20	20
Code					A			B			
Kirriemuir Bank Street	-	0620	-	0710	0738	-	-	-	0803	0820	-
Northmuir opposite Golf Course	-	0625	-	0715	0743	-	-	-	-	0825	-
Southmuir Newton Hotel	-	0631	-	0721	0750	-	-	-	-	0832	-
Padanaram	-	0637	-	0728	-	-	-	-	0811	0839	-
Forfar Whitehills	-	0643	-	0734	-	-	-	-	0817	0845	-
Forfar Prior Road opposite Bus Depot	0558	0644	-	0736	-	0751	0752	-	0819	0847	0914
Forfar Easterbank	-	-	-	-	-	0755	-	-	-	-	-
Forfar East High Street	0600	0646	0715	0740	-	0758	0800	0805	0825	0855	0920
Dundee Bus Station	0632	0718	0753	0823	0835	-	0848	0853	0910	0930	0955

Service Number	20	22D	20B	20	20B	20	20B	20	20B	22	20
Code		A								A	
Kirriemuir Bank Street	0907	0937	-	1007	-	1107	-	1207	-	1257	1307
Northmuir opposite Golf Course	0912	0942	-	1012	-	1112	-	1212	-	1301	1312
Southmuir Newton Hotel	0919	0949	-	1019	-	1119	-	1219	-	1307	1319
Padanaram	0926	-	-	1026	-	1126	-	1226	-	-	1326
Forfar Whitehills	0932	-	-	1032	-	1132	-	1232	-	-	1332
Forfar Prior Road opposite Bus Depot	0934	-	-	1034	-	1134	-	1234	-	-	1334
Forfar Easterbank	-	-	1006	-	1106	-	1206	-	1306	-	-
Forfar East High Street	0940	-	1010	1040	1110	1140	1210	1240	1310	-	1340
Dundee Bus Station	1015	1030	1045	1115	1145	1215	1245	1315	1345	1352	1415

Service Number	20B	20	20B	20	20B	20	20B	20	20B	20	20	20B
Code					Sch	NSch						
Kirriemuir Bank Street	-	1407	-	1507	-	1522	1527	-	-	1625	-	-
Northmuir opposite Golf Course	-	1412	-	1512	-	1527	1532	-	-	1630	-	-
Southmuir Newton Hotel	-	1419	-	1519	-	1534	1539	-	-	1636	-	-
Padanaram	-	1426	-	1526	-	1541	1546	-	-	1642	-	-
Forfar Whitehills	-	1432	-	1532	-	1554	1552	-	-	1648	-	-
Forfar Prior Road opposite Bus Depot	-	1434	-	1534	-	1556	1554	-	-	1649	-	-
Forfar Easterbank	1406	-	1506	-	1536	1601	-	1621	-	-	1706	-
Forfar East High Street	1410	1440	1510	1540	1539	1605	1600	1627	1636	1656	1711	-
Dundee Bus Station	1445	1515	1545	1613	-	1640	1635	1700	1707	1727	1742	-

Service Number	20	20	20	20A	20	20	20	20	20	20	20A
Code											
Kirriemuir Bank Street	1700	1730	1800	1810	1825	1900	2000	2100	2200	2250	2400
Northmuir opposite Golf Course	1705	1735	1805	-	1830	1905	2005	2105	2205	2255	-
Southmuir Newton Hotel	1711	1741	1811	-	1836	1911	2011	2111	2211	2301	-
Padanaram	1717	1747	1817	1817	1842	1917	2017	2117	2217	2307	0007
Forfar Whitehills	1723	1753	1823	1823	1848	1923	2023	2123	2223	2313	0013
Forfar Prior Road opposite Bus Depot	1724	1754	1824	1824	1849	1924	2024	2124	2224	2314	0014
Forfar East High Street	1726	1756	1826	1826	1851	1926	2026	2126	2226	2316	-
Dundee Bus Station	1757	1827	1857	-	-	1957	2057	2157	2257	-	-



SATURDAYS

Service Number	20	20	20	22	20A	20	20	22D	20B	20	20B	
Code				A								
Kirriemuir Bank Street	-	-	0715	0738	0753	0820	0907	0937	-	1007	-	
Northmuir opposite Golf Course	-	-	0720	0743	-	0825	0912	0942	-	1012	-	
Southmuir Newton Hotel	-	-	0726	0750	-	0832	0919	0949	-	1019	-	
Padanaram	-	-	0732	-	0801	0839	0926	-	-	1026	-	
Forfar Whitehills	-	-	0738	-	0807	0845	0932	-	-	1032	-	
Forfar Prior Road opposite Bus Depot	0644	0716	0739	-	0809	0847	0934	-	-	1034	-	
Forfar Easterbank	-	-	-	-	-	-	-	-	1006	-	1106	
Forfar East High Street	0646	0720	0745	-	0815	0855	0940	-	1010	1040	1110	
Dundee Bus Station	0718	0752	0820	0835	0849	0930	1015	1030	1045	1115	1145	

Service Number	20	20B	20	20B	22	20	20B	20	20B	20	20B
Code					A						
Kirriemuir Bank Street	1107	-	1207	-	1257	1307	-	1407	-	1507	-
Northmuir opposite Golf Course	1112	-	1212	-	1301	1312	-	1412	-	1512	-
Southmuir Newton Hotel	1119	-	1219	-	1307	1319	-	1419	-	1519	-
Padanaram	1126	-	1226	-	-	1326	-	1426	-	1526	-
Forfar Whitehills	1132	-	1232	-	-	1332	-	1432	-	1532	-
Forfar Prior Road opposite Bus Depot	1134	-	1234	-	-	1334	-	1434	-	1534	-
Forfar Easterbank	-	1206	-	1306	-	-	1406	-	1506	-	1606
Forfar East High Street	1140	1210	1240	1310	-	1340	1410	1440	1510	1540	1610
Dundee Bus Station	1215	1245	1315	1345	1352	1415	1445	1515	1545	1615	1645

Service Number	20	20B	20	20B	20	20	20	20	20	20	20A
Kirriemuir Bank Street	1607	-	1700	-	1800	1900	2000	2100	2200	2250	2400
Northmuir opposite Golf Course	1612	-	1705	-	1805	1905	2005	2105	2205	2255	-
Southmuir Newton Hotel	1619	-	1711	-	1811	1911	2011	2111	2211	2301	-
Padanaram	1626	-	1717	-	1817	1917	2017	2117	2217	2307	0007
Forfar Whitehills	1632	-	1723	-	1823	1923	2023	2123	2223	2313	0013
Forfar Prior Road opposite Bus Depot	1634	-	1724	1750	1824	1924	2024	2124	2224	2314	0014
Forfar Easterbank	-	1706	-	1753	-	-	-	-	-	-	-
Forfar East High Street	1640	1711	1726	1756	1826	1926	2026	2126	2226	2316	-
Dundee Bus Station	1715	1742	1757	1827	1857	1957	2057	2157	2257	-	-

CODES:

A Services 22, 22A & 22D operate via Glamis.

This service is operated by Strathtay Scottish Omnibuses, see page 8 for contact details.

Disclaimer - Whilst we have taken every care to make sure the timetable information in this booklet is correct, you are advised to always contact the operator before travelling, especially from October 2006 to March 2007 when some services will change to more limited winter timetables. Outwith the boundaries of the Cairngorms National Park, not all bus stops are shown in the timetables.

Dundee • Forfar • Kirriemuir - Service 20



SUNDAYS

Service Number	20	20C	20	20C	20	20C	20	20C	20	20	21A
Dundee Bus Station	1000	1100	1200	1300	1400	1500	1600	1700	1800	1900	2000
Forfar East High Street	1033	1133	1233	1333	1433	1533	1633	1733	1833	1933	2033
Forfar Prior Road opposite Bus Depot	1035	–	1235	–	1435	–	1635	–	1835	1935	–
Forfar Whitehills	1036	–	1236	–	1436	–	1636	–	1836	–	–
Forfar Don Street Tesco	1038	–	1238	–	1438	–	1638	–	1838	–	–
Padanaram	1042	–	1242	–	1442	–	1642	–	1842	–	–
Southmuir Newton Hotel	1048	–	1248	–	1448	–	1648	–	1848	–	–
Northmuir Golf Course	1054	–	1254	–	1454	–	1654	–	1854	–	–
Kirriemuir Bank Street	1059	–	1259	–	1459	–	1659	–	1859	–	–

Service Number	20A	20
Dundee Bus Station	2100	2315
Forfar East High Street	2133	2348
Forfar Prior Road opposite Bus Depot	2135	2350
Forfar Whitehills	2136	–
Forfar Don Street Tesco	2138	–
Padanaram	2142	–
Kirriemuir Bank Street	2149	–

This service is operated by Strathtay Scottish Omnibuses, see page 8 for contact details.

Kirriemuir • Forfar • Dundee - Service 20

SUNDAYS

Service Number	20	20	20	20	20C	20	20C	20	20C	20	20C
Kirriemuir Bank Street	–	–	–	1110	–	1310	–	1510	–	1710	–
Northmuir opposite Golf Course	–	–	–	1115	–	1315	–	1515	–	1715	–
Southmuir Newton Hotel	–	–	–	1121	–	1321	–	1521	–	1721	–
Padanaram	–	–	–	1127	–	1327	–	1527	–	1727	–
Forfar Whitehills	–	–	–	1133	–	1333	–	1533	–	1733	–
Forfar Prior Road opposite Bus Depot	0924	1024	1034	1134	–	1334	–	1534	–	1734	–
Forfar East High Street	0926	1026	1036	1136	1226	1336	1426	1536	1626	1736	1826
Dundee Bus Station	0957	1057	1107	1207	1257	1407	1457	1607	1657	1807	1857

Service Number	20	21A	20
Code	A		
Kirriemuir Bank Street	1910	–	2150
Northmuir opposite Golf Course	1915	–	2155
Southmuir Newton Hotel	1921	–	2201
Padanaram	1927	–	2207
Forfar Whitehills	1933	–	2213
Forfar Prior Road opposite Bus Depot	1934	–	2214
Forfar East High Street	1936	2151	2216
Dundee Bus Station	2007	2222	–

CODES:

A Change of bus required at Forfar East High Street
Most Service 20C journeys run to/from Glamis.

This service is operated by Strathtay Scottish Omnibuses, see page 8 for contact details.



Kirriemuir • Glen Clova - Postbus 220

Service Number	220	220
Code	MS	MF
Kirriemuir Post Office	0830	1510
Rowan House Road End	0840	1515
Cortachy Post Office/Dykehead	0855	1525
Glencally	0930	–
Cortachy Post Office/Dykehead	0940	–
Gella	0950	1530
Wester Eggie	0955	1545
Clova Hotel	1010	1555
Glendoll Lodge Youth Hostel	1055	–
Clova Hotel	1105	–
Gella	1120	1605
Inchdownie	1135	1615
Gella Bridge	1200	1620
Cortachy Post Office/Dykehead	1210	1630
Rowan House Road End	1215	1700
Kirriemuir Post Office	1225	1710

CODES:

MS Monday - Saturday
 MF Monday - Friday

This service is operated by Royal Mail, see page 8 for contact details.

Winter in Glen Clova



Blairgowrie • Glenshee - Postbus 216

Service Number	216
Code	MS
Blairgowrie Delivery Office, Railway Road	0730
Westfields Post Office	0735
Bridge of Cally	0755
Blacklunans, Old Post Office	0920
Spittal of Glenshee Hotel	1115
Rhiedorrach arrive	1155
Rhiedorrach depart	1225
Spittal of Glenshee Hotel	1230
Blacklunans, Old Post Office	1250
Bridge of Cally	1315
Blairgowrie Wellmeadow	1330
Blairgowrie Delivery Office, Railway Road	1340

CODES:

MS Monday - Saturday

This service is operated by Royal Mail, see page 8 for contact details.

Please note this postbus does not operate as far as Glenshee Ski Centre.

Disclaimer - Whilst we have taken every care to make sure the timetable information in this booklet is correct, you are advised to always contact the operator before travelling, especially from October 2006 to March 2007 when some services will change to more limited winter timetables.

Dundee • Glamis • Kirriemuir - Service 22C, 22 & 22D

MONDAYS TO SATURDAYS

Service Number	22A	22	22	22D	22A
Code			NS	NS	
Dundee Bus Station	1000	1200	1600	1715	1750
Dundee Commercial Street	1003	1203	1603	1718	1753
Westhall Terrace	1017	1217	1621	–	1807
Tealing A90 Road End	1021	1222	1626	1735	1811
Charleston Hotel	1032	1230	–	–	–
Glamis Village	1036	1234	1636	1745	1825
Douglstown	1039	–	–	–	1828
Forfar East High Street	1049	–	–	–	1836
Southmuir Newton Hotel	–	1242	1645	1754	–
Northmuir Golf Course	–	1250	1652	1759	–
Kirriemuir High Street	–	1255	1657	1804	–

SUNDAYS

Service Number	20C	20C	20C	20C
Dundee Bus Station	1100	1300	1500	1700
Dundee Commercial Street	1103	1303	1503	1703
Tealing A90 Road End	1118	1318	1518	1718
Forfar East High Street	1136	1336	1536	1736
Douglstown	1149	1349	1549	1749
Glamis Village	1152	1352	1552	1752
Glamis Castle	1157	1357	1557	1757

CODES:

NS Does not operate on Saturdays

S Operates on Saturdays only

MONDAYS TO SATURDAYS

Service Number	22D	22	22D	22
Code	NS	S		
Kirriemuir High Street	0738	0738	0937	1257
Northmuir Golf Course	0743	0743	0942	1301
Southmuir Newton Hotel	0750	0750	0949	1307
Glamis Village	0759	0759	0958	1316
Charleston A928	0804	0804	1003	1321
Tealing A90 opposite Road End	0813	0813	1012	1330
Westhall Terrace	–	0818	–	1335
Dundee Whitehall Street	0831	0833	1027	1350
Dundee Bus Station	0835	0835	1030	1352

SUNDAYS

Service Number	20C	20C	20C	20C
Glamis Castle	1207	1407	1607	1807
Glamis Village	1212	1412	1612	1812
Douglstown	1215	1415	1615	1815
Forfar East High Street	1226	1426	1626	1826
Tealing A90 opp Road End	1242	1442	1642	1842
Dundee Bus Station	1257	1457	1657	1857

Please note:

Until 23rd October 2006, Service 20C operates to Glamis Castle. From Sunday 24th December 2006, bus operates to Glamis Village.

This service is operated by Strathtay Scottish Omnibuses, see page 8 for contact details.

Brechin • Edzell • Invermark - Service 150, 912 & 913

MONDAYS TO FRIDAYS

Service Number	913	150	912	913
Code	Sch	FO	Sch	Sch
Brechin High School	–	–	–	1550
Brechin Clerk Street	0652	1215	–	–
Edzell Panmure Arms	0725	1230	–	–
Gannochy Bridge	0727	1233	–	1615
Woodburn Cottages	0729	1239	–	1621
Millden Bridge	0740	1252	–	1634
Tarfside Post Office	0745	1302	1530	1639
Invermark	0750	1313	1542	1650

CODES:

A Operates on Angus schooldays only and continues to Brechin High School via Northwater Bridge.

FO Operates on Fridays only

Sch Operates on Angus school days only

Please note: Times in *italics* are connecting services to Edzell from Brechin Town Centre on Strathtay Scottish Service 21A.

MONDAYS TO FRIDAYS

Service Number	913	912	150	912	913
Code	A	Sch	FO	Sch	Sch
Invermark	0750	0820	0915	1542	1650
Tarfside Post Office	0801	0828	0926	1550	1656
Millden Bridge	0806	0833	0936	1555	1706
Woodburn Cottages	0819	–	0949	–	1715
Gannochy Bridge	0825	–	0955	–	1719
Edzell Panmure Arms	–	–	0958	–	1720
Brechin Southesk Street	–	–	1013	–	–
Brechin High School	0850	–	–	–	–

This service is operated by Glenesk Travel Company, see page 8 for contact details.

Check with operator for ability to carry bicycles.



Dundee • Glamis • Kirriemuir



Brechin • Edzell • Invermark

Walking and cycling in the Cairngorms is a hugely rewarding experience, but please go prepared.

Before setting out you should:

- Pack appropriate equipment, clothing and footwear, including full waterproofs, whistle, OS maps, compass, first aid kit, mobile phone (please note coverage is variable), guide book, food and drink, torch and emergency shelter.
- If cycling, ensure that your bicycle is in full working order and that you carry appropriate spares and a repair kit.

When planning your route take into account:

- Your mountain skills - have respect for the scale of the landscape and try easier walks first.
- The weather conditions. Even in summer it snows on some tops and weather can change very quickly.
- Paths are often unmarked, crossing burns and bogs, which will slow you down.

Always use a route card to show where you are going and when you expect to be back. Leave it with someone and 'check in' on your return.

Finally,

- The Met Office have a premium rate information number to check Cairngorms weather on 09068 500 442 (60p per minute).
- Local weather forecasts are available from TIC's or from Met Office Weathercall on 09014 722074 for Grampian and East Highlands (premium rates apply).
- For Mountain weather forecasts for the East Highlands call 09068 500442 (premium rates apply).
- In an emergency dial 999 and ask for Mountain Rescue.

Useful websites:

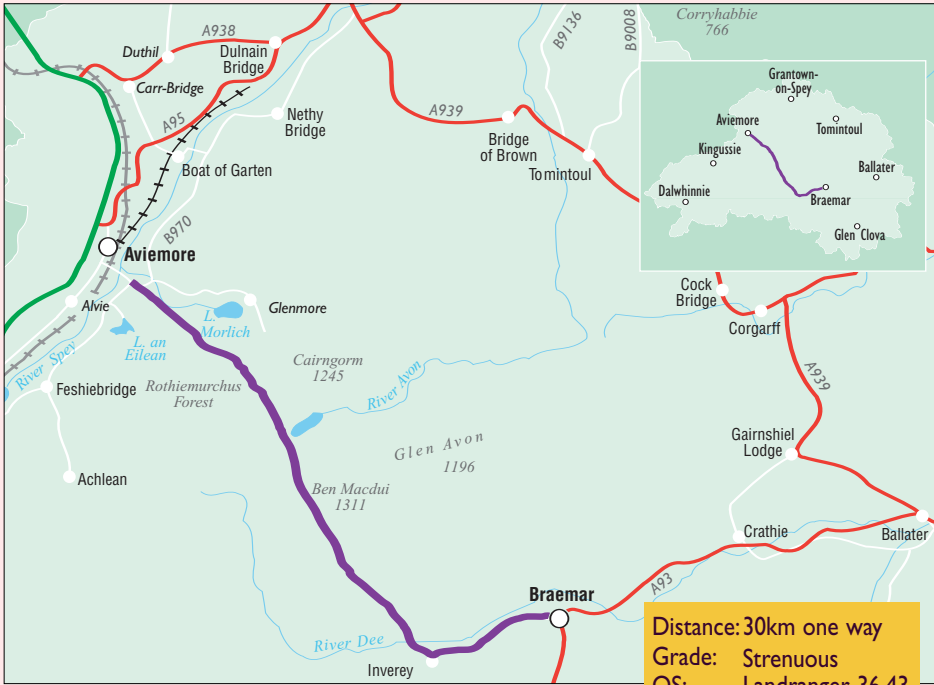
Ordnance Survey Maps: www.ordnancesurvey.co.uk

MetOffice: www.metoffice.com

Ramblers: www.ramblers.org.uk

Mountaineering Council of Scotland: www.mountaineering-scotland.org.uk

Sustrans: www.sustrans.org.uk



Dappled sunshine strikes the Lairig Ghru pass



Although described as the finest walk in Britain, any walker who attempts this route must be experienced, accompanied and well equipped. You should have good mountain navigation skills, and be competent with a map and compass.

The starting point for this route is Coylumbridge, a couple of kilometres along the Cairngorm Ski road from Aviemore.

The route takes you through the Rothiemurchus Estate, beginning in the forest, then climbing through the Lairig Ghru mountain pass to the Linn o' Dee. From there it is a further 11 kilometres to Braemar.

Travel information:

Travel to Aviemore by bus or train from the north or south of Scotland (see pages 11, 13-14, 16-19, 21-25 for timetables).

Return from Braemar to Aberdeen by bus (see pages 34-40 for timetables).



Walkers near Insh



© Maps in Minutes

Starting at Dalraddy Caravan Park, 5 km south of Aviemore on the B9152, this route winds through native woodland offering magnificent views and the opportunity to see a range of wildlife. From the campsite, cross Dalraddy Moor and on to Spey Bank and Kinraig. Cross the bridge, past the historic Church to Loch Insh. The route skirts the loch via the watersports centre, crosses the B970 and takes Forestry paths up Farleiter Hill. Descending, take the old road behind Insh village to Inveruglas and Drumguish. Cross the River Tromie and RSPB Insh Marshes Reserve before ending in the RSPB carpark, 1km from the ruined Ruthven Barracks, 3km from Kingussie.

For more information and a leaflet phone 01540 651255

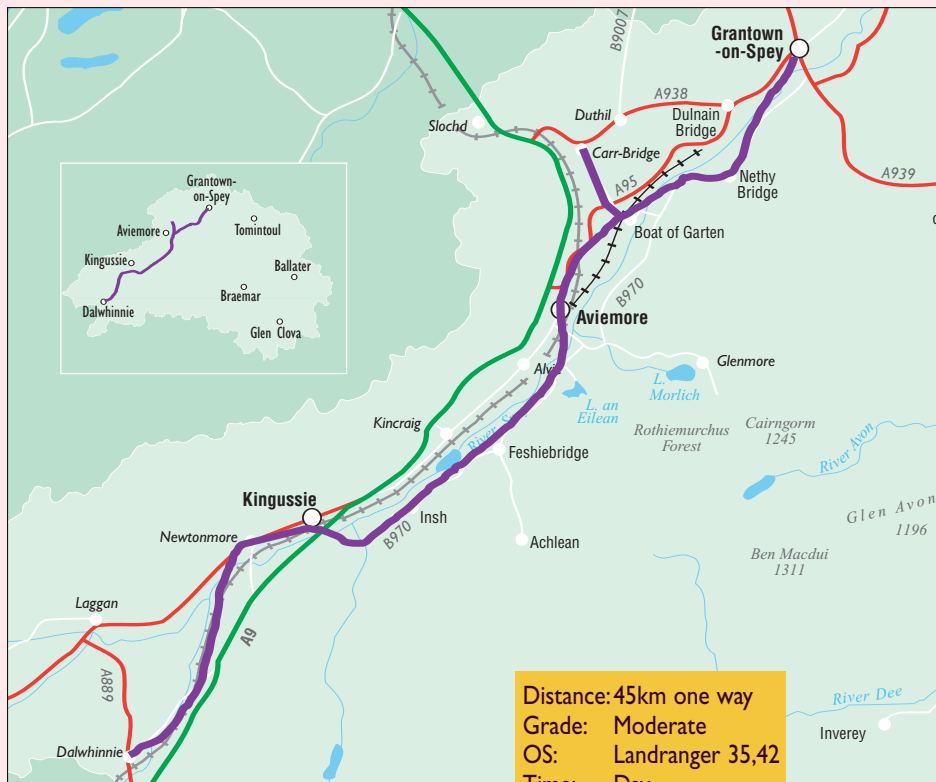
or visit www.kinraig.com/walks/badenochway.htm

Travel information:

Travel to and from Aviemore and Kingussie by bus and train, and Dalraddy by bus (see pages 11, 13-14, 16-19, 21-25 for timetables).



Ruthven Barracks



This ride can be started at either Dalwhinnie or Kingussie and can be extended beyond Aviemore to Carr-Bridge or Granttown-on-Spey.

From Dalwhinnie, follow the National Cycle Route 7 signs north along the old A9 to Newtonmore where you leave the old A9 and follow first the A86 then the B970.

For more information on this route visit: www.sustrans.org.uk

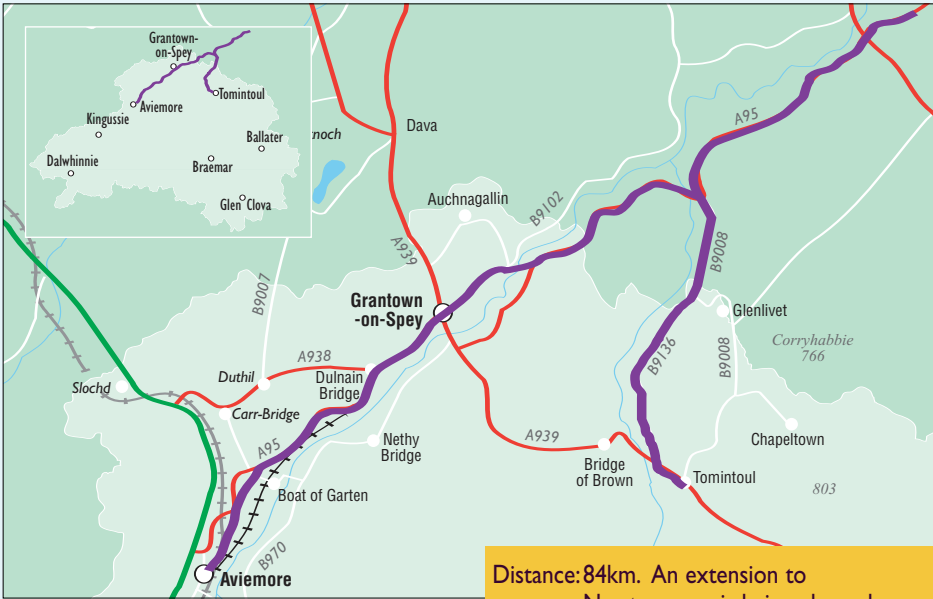
Travel information:

Travel to Dalwhinnie, or Kingussie by bus or train (see pages 14-15, 22-25 for timetables). Return from Aviemore (or Carr-Bridge) by bus or train, or from Granttown-on-Spey by bus (see pages 11, 13, 14, 16-19, 21-25 for timetables).

If you plan to take your bicycle on a bus you are advised to contact the operator in advance to avoid disappointment.



Using the train to reach the start of the cycle route



© Maps in Minutes

Distance: 84km. An extension to Newtonmore is being planned
 Grade: Moderate, depending on length chosen
 OS: Landranger 28, 36
 Time: Dependant on route chosen



The Speyside Way follows the course of the River Spey from Buckie on the Moray Firth, south westwards to Aviemore, with a spur towards Tomintoul. The whole route will take the average walker around five days to complete. How far you walk is up to you! There are many opportunities to use public transport to access the Speyside Way. Some sections of the route are suitable for wheelchair users.

For more information on this route visit: www.speysideway.org

Travel information:

Many points on the Speyside Way are accessible using public transport (see pages 11-25 for timetables).

Speyside Way

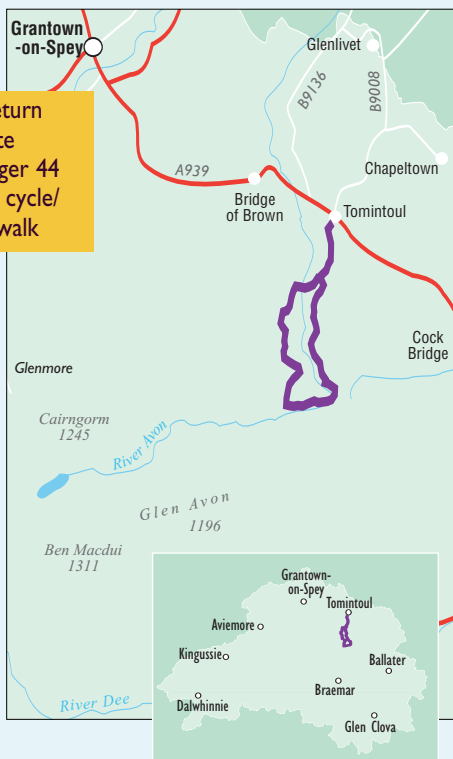




Tomintoul to Strathavon

From Tomintoul Square, head south-east to the end of the village and take the road to the right, following the signs to Delnabo for Queen Victoria Viewpoint. From there follow the track until you reach the footbridge at Easter Gaulrig. Cross the bridge and follow the track, a steady climb, up to near the summit of Geal Charn. From there the track descends steeply down to Glen Loin. Follow the path along Burn Loin until it meets the River Avon, cross the bridge, and from there you have a long but fairly gentle cycle along the River Avon back to Tomintoul.

Distance: 30km return
 Grade: Moderate
 OS: Landranger 44
 Time: Half day cycle/
 full day walk



Travel information:

Travel to and from Tomintoul by bus from Elgin, Granttown-on-Spey, Aberlour or Keith (see pages 27, 29 & 30 for timetables).

If you plan to take your bicycle on a bus you are advised to contact the operator in advance to avoid disappointment.

Cycling in Glen Avon





Tomintoul

Braemar





Craig Leek, Invercauld - Keiloch Crag Walk

A pleasant walk through an old pinewood, rising deceptively high above the River Dee to offer impressive views over the Ballochbuie Forest and Lochnagar. The first section of the walk along a quiet tarmac road towards Invercauld House is ideal for pushchairs or wheelchairs.

From the car park at Invercauld, follow the tarred road until just before Invercauld House and take the track off to the right.

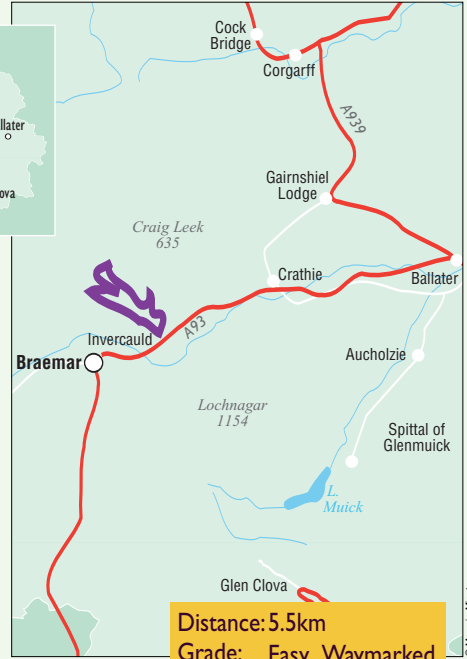
A short way up this track, turn right at a junction and follow the green waymarked signs leading upwards.

A few zigzags further on you come to the old fog house where you can sit and admire the view across to Creag Clunie and the Lion's Face.

The route then levels out and runs alongside the hill, offering fine views of Invercauld's 'Designed Landscape', before dropping down into the pinewood below.

Return through the scattered pines to the car park.

A colour leaflet is available from outlets in and around Braemar with map and route descriptions of this and other attractive routes in the area. For further information visit www.visit.deeside.com



Distance: 5.5km
 Grade: Easy. Waymarked route.
 OS: Landranger 43
 Time: 2 hours

Travel information:

See pages 34-40 for details of buses between Braemar and Ballater.

Route and image supplied courtesy of UDAT (Upper Deeside Access Trust).

River Dee from Craig Leek



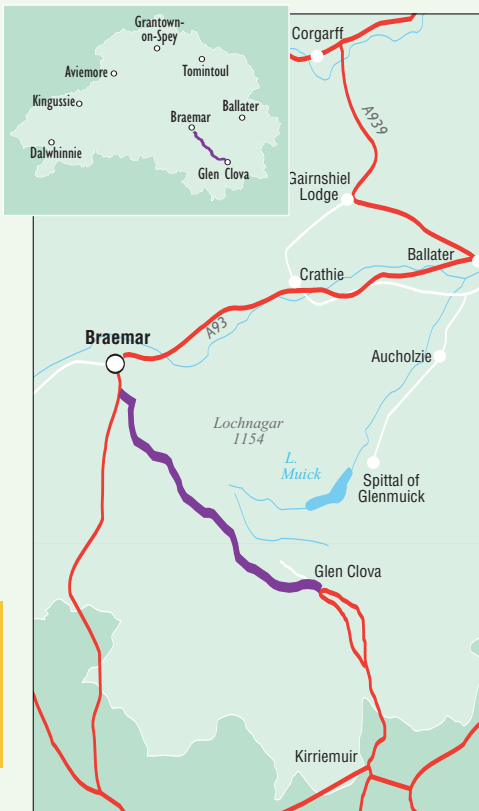


This mainly high level former drove road links the Angus Glens and Deeside. It requires navigation and mountain skills. Start at Acharn at the head of Glen Clova following the path as it climbs through the Glen Doll forest. Leaving the forest behind the path continues to climb in a north westerly direction to 910 metres slightly to the east of Tolmount. The route then descends fairly steeply into Glen Callater. Proceed along the glen to meet the A93 at Auchallater around 4km from Braemar.

Travel information:

Travel by bus from Aberdeen or Dundee via Kirriemuir to Glen Clova, see pages 34-47 for timetables. Returning from Braemar (see bus timetables on pages 34-40).

Distance: 20km
 Grade: Strenuous
 OS: Landranger 43, 44
 Time: Day



Glen Clova



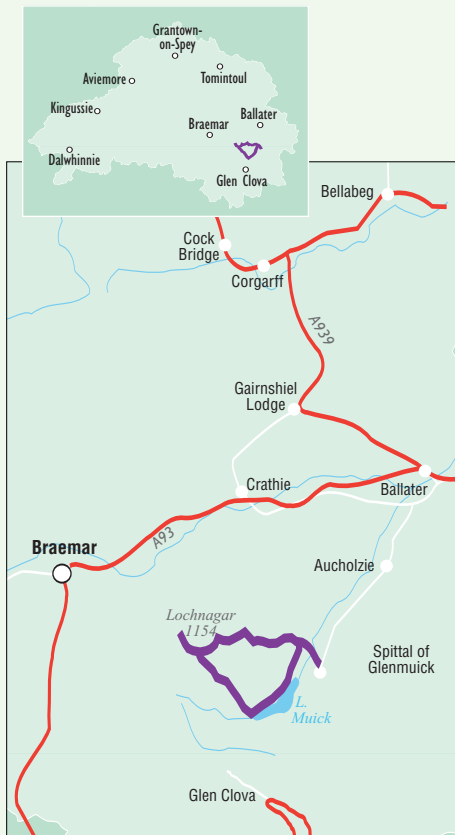


Distance: 19km round walk
 Grade: Strenuous
 OS: Landranger 44
 Time: Day

This is a high level mountain walk which requires sound navigation and mountain skills. From the Spittal of Glen Muick car park follow the track north west to Allt-na-giubhsaich and continue uphill along the track to the col between Conachraig and Meikle Pap. Follow the path in a west south west direction rising towards Meikle Pap. Proceed south and west along the rim of the coire to the summit of Lochnagar. From the summit descend on the path in a south easterly direction, joining the Glas Allt burn and continuing to the Glas Allt Shiel on the shores of Loch Muick. Follow the track along the lochside and back to the the carpark where the route began.

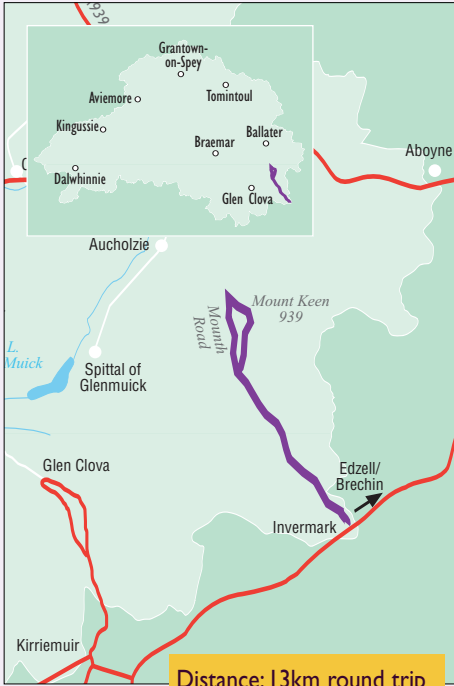
Travel information:

Travel to and from Ballater by bus from Aberdeen, and by taxi from Ballater to Loch Muick (see pages 34-40 for timetables and page 9 for taxi contact details).



Loch Muick





Distance: 13km round trip
 Grade: Strenuous
 OS: Landranger 44
 Time: Day

© Maps in Minutes

This is a strenuous mainly high level route and requires navigation and mountain skills.

Take the bus to Invermark. Follow the track along Glen Mark passing the Queens Well. Bear right past the last house in the glen and follow the track along the ladder burn climbing its west slope onto a high moorland. The blunt cone of Mount Keen rises to the north and the track towards it forks. The traditional Mounth road goes due north and the other fork leads to the summit of Mount Keen.

Return to Invermark by the same route, alternatively continue beyond the summit for about 1 km until your path joins the traditional Mounth road. Turn south and follow the Mounth road back to its fork with the summit path and continue retracing your outward path to Invermark.

Travel information:

Travel by bus from Brechin and Edzell to Invermark (see page 47 for timetable information).

Mount Keen





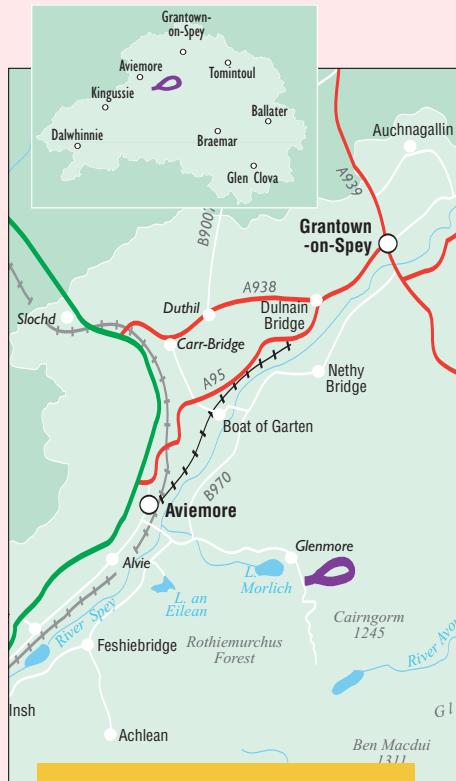
There are two trails from the Allt Mor car park in Glenmore forest, one of which is suitable for wheelchair users and the less mobile. Information boards are provided along the trail which is a few hundred metres long.

Able bodied walkers may wish to undertake the longer Allt Mor trail through the forest which begins at the same point.

Travel information:

Travel to and from Aviemore by bus or train from the north or south of Scotland (see pages 11, 13-14, 16-19, 21-25 for timetables).

From Aviemore take the bus along the Cairngorm ski road for approximately 10 kilometres, to the Allt Mor car park, on the left hand side of the road just beyond Glenmore. Alternatively take a taxi from Aviemore to Allt Mor car park, starting and finishing the trail from the adjacent disabled parking bays (see pages 16-19 for timetables and page 8 for taxi contact details).



Grade: Suitable for wheelchairs
OS: Landranger 36
Time: Allow 20 minutes



The Cairngorms National Park Authority is committed to developing access for all. Locally, many forestry tracks now have graded routes, some of which are wheelchair accessible. Increasingly, local buses are of the low-floor type and all First ScotRail services carry wheelchair ramps (bookable spaces are available).

This publication has been specifically designed for ease of reading. If you do however require large print versions of the timetables that appear in this guide, please contact the local councils. For other queries, please contact the Park Authority.

Anyone with special travelling needs should consider contacting the relevant public transport operators shown on page 8 and the sources of transportation advice and information listed below when planning a trip to the Park.

Disability Rights Commission:

www.drc-gb.org

First ScotRail:

www.firstgroup.com

Disabled Travellers' Helpline:

0845 605 7021

Textphone:

0845 602 0346

GNER:

www.gner.co.uk/GNER/AboutGNER/DPPP

Badenoch & Strathspey

Transport Company:

Tel: 01479 810 004

or 01479 812 233

A 7-seater wheelchair accessible vehicle is available for use in the Badenoch & Strathspey area. It has been designed to carry anyone with mobility problems.

Mobility Access:

www.smoothrideguides.com

**Badenoch & Strathspey
Disability Access Panel:**

www.speyaccessguide.org

Tel: 01479 810004



Loch Morlich and Glenmore



Loch Garten

Walking Festivals 2006

Aviemore Walking Festival

6th - 14th May

Contact: Neil Bremner

www.aviemorewalking.com

enquiries@aviemorewalking.com

T: 07791 594570

PO Box 5349, Aviemore PH22 1YG

Angus Glens Walking Festival

1st - 4th June

Contact: Angus and Dundee

Tourist Board

www.angusanddundee.co.uk/

walkingfestival

walkingfestival@angusanddundee.co.uk

T: 01382 527527

Spirit of Speyside Walking and Wildlife Festival

24th - 28th August

Contact: Ann Dunn

www.walkingfestival.net/

dunna@moray.gov.uk

T: 01343 557147

Royal Deeside Walking Week

20th - 26th May

Contact: Bell Macaulay

www.royal-deeside.org.uk

info@royal-deeside.org.uk

T: 013397 55467

Aboyne Walking Week

8th - 16th July

Contact: Dawn Tyson

activeaboyne@tiscali.co.uk

T: 013398 89222

Blairgowrie Walking Festival

29th September - 4th October

Contact: Blairgowrie TIC

blairgowrietie@perthshire.co.uk

T: 01250 872960



Enjoy Scotland's outdoors

There is a new law in Scotland that gives everyone greater rights of access to enjoy the outdoors. This law applies to everyone, from dog walkers to mountain bikers and hillwalkers to horse riders. It also applies to those that manage land or who work in the outdoors. Put simply it applies to you.

But with these rights come responsibilities and that's why you need to know the **Scottish Outdoor Access Code**. In it you'll find out what rights and responsibilities you do have. To find out more visit outdooraccess-scotland.com



**Know
the
Code**
before you go



