

## Cairngorms on a Shoestring

The Cairngorms National Park is for everyone. The Cairngorms on a Shoestring campaign is about making that happen, with information on cheap ways to get to and around the park. Once here, there is plenty to see and do, often free of charge. There's advice for anyone not used to walking and cycling in the countryside, and activities you can get to by bus or train.



# Cairngorms Explorer



By bus, train, cycle and on foot  
2008/09

Published by  
The Cairngorms National Park Authority

Published by

**CAIRNGORMS**  
NATIONAL PARK AUTHORITY

14 The Square, Granttown-on-Spey  
Moray PH26 3HG  
www.cairngorms.co.uk  
Email: enquiries@cairngorms.co.uk  
Tel: 01479 873535

Designed, produced & distributed on behalf of  
Cairngorms National Park Authority by

**Landmark**  
**PRESS**

Carr-Bridge. Tel: 01479 841900

Original Cairngorms on a Shoestring text by  
Elma McMenemy Marketing +PR, and research  
by Elma McMenemy Marketing +PR with  
assistance from WalkDeeside Ltd

*Printed on paper from sustainable,  
managed forests.*



*When you have finished with this  
brochure please recycle it.*

**Cover photograph**  
Front: Ballater Square

**Centre Map**

Wendy Price Cartographic Services

**Photographs**

Cairngorms National Park Authority; David  
Gowans; Scottish Natural Heritage;  
VisitScotland/Scottish Viewpoint; Paul  
Tomkins/VisitScotland/Scottish Viewpoint;  
VisitScotland; Stewart Grant/CNPA; Aviemore  
Walking Festival; Glenshee Ski Centre;  
CairnGorm Mountain; Landmark Forest Theme  
Park; Dorothy Carse; Balmoral Castle

Thanks to HITRANS and Nestrans for their  
support in producing this publication.

**H I T R A N S**  
THE HIGHLANDS AND ISLANDS STRATEGIC TRANSPORT PARTNERSHIP

**nestrans**



River Esk, Angus



## Contents

	Page
Welcome to the Cairngorms National Park	4
How to use this guide	4
Cairngorms on a Shoestring	5
Cairngorms Independent Hostels	6
Walking Festivals in and around the Park	7
Public Transport Contact Details	8
Enjoying the Countryside	10-11
Safety and Equipment Hire	11
Cheap Fares and Concessionary Travel	12
Inverness Cycle Bus	12
Cairngorms Farmers Market	48
SYHA and Access at Hostels	49
Using transport to travel around the Park:	
- Taxis	9
- Buses and trains	
<span style="color: red;">■</span> <i>In Badenoch and Strathspey</i>	14, 15, 17, 19-20, 22-28, 30-31, 34, 35
<span style="color: blue;">■</span> <i>In Tomintoul, Strathdon and District</i>	44-47
<span style="color: green;">■</span> <i>In Deeside</i>	51, 54-57
<span style="color: purple;">■</span> <i>In Angus Glens</i>	61-68
Using Public transport to travel to the Park:	
<span style="color: green;">■</span> <i>From Aberdeen</i>	15, 47, 51, 54-57
<span style="color: purple;">■</span> <i>From Dundee</i>	61-67
<span style="color: red;">■</span> <i>From Edinburgh</i>	13, 34-35
<span style="color: red;">■</span> <i>From Glasgow</i>	34-35
<span style="color: red;">■</span> <i>From Inverness</i>	20, 23, 34-35, 47
<span style="color: red;">■</span> <i>From Perth</i>	15, 34-35
<span style="color: red;">■</span> <i>From Stirling</i>	34-35
Access for All	32
Index of Place Names	39
Cairngorms National Park Map	36-37
Ski Centres	40
Walking and Cycling Routes:	
<span style="color: red;">■</span> <i>A Walk or Cycle along the Speyside Way</i>	16
<span style="color: red;">■</span> <i>Carr-Bridge Woodland Walk</i>	18
<span style="color: red;">■</span> <i>Nethy Bridge Riverside Walk</i>	21
<span style="color: red;">■</span> <i>Cycle Ride or Walk to Ruthven Barracks</i>	29
<span style="color: red;">■</span> <i>Take a Walk on the Wild Cat Trail</i>	29
<span style="color: red;">■</span> <i>Frank Bruce Sculpture Trail</i>	33
<span style="color: blue;">■</span> <i>A Walk around Tomintoul</i>	43
<span style="color: green;">■</span> <i>A Cycle Ride from Ballater</i>	52
<span style="color: green;">■</span> <i>A Walk Around Ballater Golf Course</i>	53
<span style="color: green;">■</span> <i>Craigendarroch Walk</i>	53
<span style="color: green;">■</span> <i>A Cycle Ride from Braemar</i>	59
<span style="color: green;">■</span> <i>A Walk in Braemar's Woods</i>	59
<span style="color: purple;">■</span> <i>A Walk in Glen Doll</i>	60
Website and Visitor Guide	71
Countryside Rangers	71

## Welcome to the Cairngorms National Park

Welcome to the Cairngorms Explorer, which brings together all the information you need to get around the Park without a car. Whether you're a resident or visitor you can leave the car behind and use another form of transport. You'll not only be helping the environment, but get to enjoy more of the Cairngorms.



Glenmore Forest

## How to Use This Guide





This Explorer guide has been designed to make it easier for you to access and enjoy the Cairngorms National Park by train, bus, cycle, on foot or using mobility aids. We have divided the Park into geographical areas, each identified by a distinct colour band down the page margins throughout the guide. Public transport timetables are given for travel within each area, and for accessing the Park from the main Scottish population centres.

For ease of reference, we have included on page 39, a list of the names of all of the towns and villages in the Park, cross-referenced to relevant timetable,

cycle or walking route information, and to the Park map on pages 36-37.

You are strongly advised to plan your day using more comprehensive guides and maps, available from bookshops and tourist information centres: TICs can also give you more detailed descriptions of the walks in this brochure.

### AREAS OF THE PARK

-  *Badenoch and Strathspey*
-  *Tomintoul, Strathdon and District*
-  *Deeside*
-  *Angus Glens*

### KEY TO SYMBOLS USED



Buses which may transport bicycles



Buses which do not transport bicycles



Trains which transport bicycles



Trains which do not transport bicycles



Walking route



Cycle route



Access for All



Hail and ride \*

#### \* Hail and Ride Bus Services

On certain sections of route there are no recognised bus stops. Buses on these route sections will stop and pick up and set down on request at a safe location. The benefits being that passengers can select their most convenient boarding/alighting point.

It doesn't matter how old you are, how fit you are, or how much you have to spend - the Park is for everyone to enjoy. Many things to see and do are completely free - including walking and wildlife watching - mostly provided by nature.

There are over 1000km of waymarked trails in the Cairngorms. Some walks are for all abilities which make them ideal for wheelchair users and also for those pushing buggies, and there are also cycle routes linking different places. Organised camp sites, bunkhouses and hostels provide low-cost accommodation. Search for campsites, hostels and other accommodation on [www.visitscotland.com](http://www.visitscotland.com) or [www.welcometoscotland.com](http://www.welcometoscotland.com)

If you are travelling through wild country, you may choose to wild camp. This means you can camp overnight free of charge, though this brings extra responsibilities (see page 10 for how to do this).

The Park Authority also provides free booklets and brochures, including information about what to see and do in



the Cairngorms National Park. Ranger-led activities in the Cairngorms are listed online in the 'What's On' section of [www.visitcairngorms.com](http://www.visitcairngorms.com)

Throughout the Park you will find bothies which provide very simple accommodation when walking in wild areas. See [www.mountainbothies.org.uk](http://www.mountainbothies.org.uk)

Scattered throughout this brochure you'll find walks and activities you can do easily, inexpensively and without a car - saving you some money, and saving the environment too. And for a real taste of Scotland, go to a Highland Games or Show, see [www.visitscotland.com/library/highlandgames](http://www.visitscotland.com/library/highlandgames)

On page 12 there are details of discounted fares on buses and trains. Check with operators first if you plan to take a bicycle, see page 8. And before you head out, have a look at the safety advice on page 11.

See the Cairngorms on a Shoestring pages on the Cairngorms Visitors' website for more info - [www.visitcairngorms.com](http://www.visitcairngorms.com)

*Big Issue Foundation Group at Glenmore*

Cairngorms Independent Hostels

Why not stop off and stay and explore the stunning Cairngorms National Park on the Heather Hopper bus. Stop off and stay over at one of the delightful towns, villages and remote rural areas. Enjoy the Highland hospitality of Cairngorms Hostels - 19 unique and independently run hostels throughout the Cairngorms National Park.

See [www.cairngormshostels.co.uk](http://www.cairngormshostels.co.uk) for more details.



Cairngorms Hostels  
IN THE NATIONAL PARK



Aviemore & the  
Cairngorms  
YOUR NATURAL ADVENTURE  
IN THE NATIONAL PARK



outdoor activities...

Aviemore offers peace and tranquility as part of the package, adventure comes as standard and everything lies at the heart of the Cairngorms - an area of true Scottish perfection.

[www.visitaviemore.com](http://www.visitaviemore.com)

for outdoor activities and accommodation deals



*Lunch with a view, courtesy of Aviemore Walking Festival*

## Walking Festivals 2008

Not sure of where to go, or want to walk as part of a group?  
The walking festivals offer a fantastic chance to go out with knowledgeable, local people who will add a lot more to your experience.

### **Aviemore and the Cairngorms Walking and Mountain Festival**

10th - 17th May

Contact: Neil Bremner

[enquiries@aviemorewalking.com](mailto:enquiries@aviemorewalking.com)

[www.aviemorewalking.com](http://www.aviemorewalking.com)

T: 01479 812384 or

T: 07791 594570

PO Box 5349, Aviemore, PH22 1YG

### **Ballater Walking Festival 2008 - Royal Deeside**

17th - 23rd May

Contact: David Horne

[info@royal-deeside.org.uk](mailto:info@royal-deeside.org.uk)

[www.royal-deeside.org.uk](http://www.royal-deeside.org.uk)

T: 013397 55467

### **Angus & Dundee Walking Festival**

29th May - 1st June

Contact: Pru Dowie or Mick Pawley

[walkingfestival@angusanddundee.co.uk](mailto:walkingfestival@angusanddundee.co.uk)

[www.angusanddundee.co.uk](http://www.angusanddundee.co.uk)

T: 01307 461460

### **activeaboynne**

4th - 10th August

Contact: Beverley Tones

[activeaboynne@tiscali.co.uk](mailto:activeaboynne@tiscali.co.uk)

[www.activeaboynne.co.uk](http://www.activeaboynne.co.uk)

T: 013398 85222

### **Blairgowrie & East Perthshire Walking Festival**

3rd - 9th October

Contact: Nick Cole

Email via website: [www.walkingfestival.org](http://www.walkingfestival.org)

T: 01828 640763



## Public Transport Contact Details

### Disclaimer

Whilst we have taken every care to make sure the timetable information in this booklet is correct, you are advised to always contact the operator before travelling, especially from October 2008 to March 2009 when some services will change to more limited winter timetables. Where known, dates during which timetables are valid, are shown. If you plan to take your bicycle on a bus you are advised to contact the operator in advance to avoid disappointment.

### BADENOCH AND STRATHSPEY

CairnGorm Mountain	01479 861 261	<a href="http://www.cairngormmountain.co.uk">www.cairngormmountain.co.uk</a>
Scottish City Link	08705 505 050	<a href="http://www.citylink.co.uk">www.citylink.co.uk</a>
First ScotRail Customer Relations	08456 015 929	<a href="http://www.firstgroup.com">www.firstgroup.com</a>
National Express East Coast	08457 225 225	<a href="http://www.nationalexpresseastcoast.co.uk">www.nationalexpresseastcoast.co.uk</a>
Grantown-on-Spey Post Office	01479 872 581/563	
Rapsons	01463 710 555	<a href="http://www.rapsons.co.uk">www.rapsons.co.uk</a>
Strathspey Railway	01479 810 725	<a href="http://www.strathspeyrailway.co.uk">www.strathspeyrailway.co.uk</a>
Highland Country Bus	01479 811 211	
Coopers Tourmaster	01540 673000	

### TOMINTOUL, STRATHDON AND DISTRICT

Moray Service Directory	01343 562 569	<a href="http://www.moray.gov.uk">www.moray.gov.uk</a>
Rapsons	01463 710 555	<a href="http://www.rapsons.co.uk">www.rapsons.co.uk</a>
Roberts of Rothiemay	01466 711 213	
Stagecoach Bluebird	01343 544 222	<a href="http://www.stagecoachbus.com">www.stagecoachbus.com</a>
WW Smith	01542 882 113	
Philips Coaches	01975 562 244	
Robert Stables Coaches	01542 882 482	
Maynes Coaches	01542 831 219	<a href="http://www.maynes.co.uk">www.maynes.co.uk</a>

### DEESIDE

Aberdeen Public Transport Unit	01224 664 586	<a href="http://www.aberdeenshire.gov.uk">www.aberdeenshire.gov.uk</a>
Stagecoach Bluebird	01224 212 266	<a href="http://www.stagecoachbus.com">www.stagecoachbus.com</a>

### ANGUS GLENS

Angus Access Line	08452 777 778	<a href="http://www.angus.gov.uk">www.angus.gov.uk</a>
Blairgowrie Post Office	01250 872 766	
Glenesk Travel Company	01356 648 666	
Kirriemuir Post Office	01575 573 950	
Strathtay Scottish Omnibuses	01250 872 772	
JP Minicoaches Ltd	01307 461 431	
Meffan's Coaches	01575 572 130	
Strathmore Travel	01307 464 855	

## Taxis and Flights

Below is a list of taxis operating into and within the Cairngorms National Park.

### BADENOCH AND STRATHSPEY

Weirs of Aviemore Taxis	Aviemore	01479 810 141	<a href="http://www.weirsofaviemore.co.uk">www.weirsofaviemore.co.uk</a>
Geordies Taxis	Aviemore	01479 811 111	
JGA Taxis	Aviemore	01479 811 520	
Kingussie Taxis	Kingussie	01540 661 343	
Bill Grant	Carrbridge	01479 841 700	
Stuart Harvie	Aviemore	01479 811 015	
Strachan Private Hire	Grantown-on-Spey	01479 870 025	

### TOMINTOUL, STRATHDON AND DISTRICT

Craigellachie Taxis	Craigellachie	01340 881 352	
C U There Taxis	Aberlour	01340 871 217	
Home James	Dufftown	01340 821 400	

### DEESIDE

Aboyne Taxis	Aboyne	01339 886 715	
Cromar Taxis	Aboyne	01339 886 550	
E & M Lees	Lumphanan	01339 883 623	
Nicols Taxis	Ballater	01339 755 654	

### ANGUS GLENS

A Jordan	Kirriemuir	01575 573 993/ 079970 855 795	
Country Cabs	Kirriemuir	01575 575 050	
Edzell Taxis	Edzell	01356 648 648	
J Donald	Glenisla	01575 582 324/ 07817 098 379	

### Flights into and within Scotland

Airport details for Aberdeen, Edinburgh & Glasgow Airports	<a href="http://www.baa.co.uk">www.baa.co.uk</a>
Inverness Airport	<a href="http://www.hial.co.uk">www.hial.co.uk</a>

## What's the Access Code?

Everyone has the right to be on most land and inland water providing they act responsibly. Your access rights and responsibilities are explained fully in the Scottish Outdoor Access Code.

Whether you're in the outdoors or managing the outdoors, the key things are to :

- take responsibility for your own actions;
- respect the interests of other people;
- care for the environment.

Find out more by visiting [www.outdooraccess-scotland.com](http://www.outdooraccess-scotland.com) or phoning your local Scottish Natural Heritage office [www.snh.org.uk](http://www.snh.org.uk)

### For more information go to:

- [www.visitcairngorms.com](http://www.visitcairngorms.com)
- [www.outdooraccess-scotland.com](http://www.outdooraccess-scotland.com)
- [www.mountaineering-scotland.org.uk](http://www.mountaineering-scotland.org.uk)
- [www.sustrans.org.uk](http://www.sustrans.org.uk)
- [www.adventure.visitscotland.com](http://www.adventure.visitscotland.com)
- [www.walking.visitscotland.com](http://www.walking.visitscotland.com)
- [www.mwis.org.uk](http://www.mwis.org.uk)
- [www.metoffice.gov.uk](http://www.metoffice.gov.uk)

## Why take litter home, including food scraps?

Litter can harm wildlife. An animal may die from eating your plastic bag. Some food, particularly fruit skins like orange peel, take a very long time to break down and look terrible. Food scraps, even when buried, attract scavenging birds and animals which may then kill more sensitive nesting birds, and can also carry disease.

## Can I wild camp?

This type of camping is lightweight, done in small numbers and only for two or three nights in any one place. You can camp in this way wherever access rights apply, but help to avoid causing problems for local people and land managers by not camping in enclosed fields of crops or farm animals and by keeping well away from buildings, roads or historic structures. Take extra care to avoid disturbing deer stalking or grouse shooting. If you wish to camp close to a house or building, seek the owner's permission.

## Can my dog go off the lead?

Your dog should be kept under proper control. Never let your dog worry or attack livestock. Do not take your dog into fields where there are crops or young livestock. Follow clear paths, such as a core path or a right of way.

If you go into a field of farm animals, keep your dog on a short lead or under close control and keep as far as possible from the animals.

If cattle react aggressively and move towards you, keep calm, let the dog go and take the shortest, safest route out of the field.

## What about eating berries and mushrooms?

Unless you are Ray Mears, treat all berries and mushrooms as poisonous, some can do you real harm.

## Should I close that gate?

Leave gates how you find them, and follow the advice of signs - they are usually there for your safety or the management of animals and plants.

## Safety

- Tell someone where you're going and when you'll be back
- Check the weather forecast - see page 10
- Wear sensible clothing to fit the walk or activity. Even in summer you may see snow on the hills, so take clothing to keep you warm and dry
- You'll need food to keep you going, more than usual, something hot in a flask and a rucksack to put it in
- If you're cycling make sure you have a repair kit and tyre pump
- Going into the hills? You should be trained with a map and compass as remoter paths and tracks will not be waymarked, and take a first aid kit
- Inexperienced? Try lower-level walks first - you'll be able to take less equipment and the views are still great

How long a walk or cycle route will take depends on you. The routes described in this brochure are relatively easy, taking about 1 hour to walk 2km, or to cycle 10km.

Loch Morlich



## Can I hire equipment?

In most areas voluntary and community groups can hire equipment and clothing at very reasonable rates. If you are looking for items like camping gear, waterproofs, boots, bikes, canoes, climbing gear and/or instruction, contact your local authority or Outdoor Education Service for more information.

If you live in Aberdeenshire - equipment is stored in Inverurie, contact Henry Trotter Tel 01467 625088 Mob 07880 600822, [www.aberdeenshire.gov.uk/adventure](http://www.aberdeenshire.gov.uk/adventure)

Aberdeen City - The Council's Outdoor Education Base has a large resource of equipment. The base is at the Summerhill Centre, Lang Stracht, Aberdeen AB15 6JA. [outdooreducation@aberdeencity.gov.uk](mailto:outdooreducation@aberdeencity.gov.uk) Tel 01224 346191.

Moray - Outfit Moray hires a variety of outdoor equipment. Walking and camping equipment, canoe and Spey descent outfitting, fleet bike hire with delivery and pick up, watersports equipment including wetsuits are all available at competitive rates. Outfit Moray, 1-5 Pinetree House, Pinefield Crescent, Elgin IV30 6HZ. Tel: 01343 549571.

[www.outfitmoray.com](http://www.outfitmoray.com)

Angus - equipment stored in Arbroath contact Gavin Brebner 01241 828110, email [Brebnerg@angus.gov.uk](mailto:Brebnerg@angus.gov.uk)

There are plenty of local businesses supplying equipment too. Try

[www.cairngormschamber.com](http://www.cairngormschamber.com)

## Cheap Fares & Concessionary Travel

For the over 60s and disabled people bus travel is free with a National Entitlement Card, and a senior citizen railcard will give you a third off rail travel. Those aged 16-18 can get a National Entitlement Card from their school or local council office to get a third off buses and trains.

Plusbus is an offer than combines your rail ticket with your onward bus fare, see [www.plusbus.info](http://www.plusbus.info)

First Scot Rail Rover, go to [www.scot-rail.co.uk/page/Rover+Tickets](http://www.scot-rail.co.uk/page/Rover+Tickets)

Family and other discounted bus tickets, try [www.stagecoachbus.com/bluebird/promotions.html](http://www.stagecoachbus.com/bluebird/promotions.html) and [www.rapsons.com/Tickets.html](http://www.rapsons.com/Tickets.html)

For cheap travel: book early; be flexible as to date and time of travel; check out bus, train and any other options; and use online services to check prices and routes, like [www.thetrainline.com](http://www.thetrainline.com) and [www.travelinescotland.com](http://www.travelinescotland.com)

Other useful websites: [www.youngscot.org/nec](http://www.youngscot.org/nec) - Information on young people's travel

[www.fhaonline.org.uk](http://www.fhaonline.org.uk) - If your family has a small income and hasn't had a holiday in four years you may get funding for a holiday

[www.familyfundtrust.org.uk](http://www.familyfundtrust.org.uk) - Can fund holidays for families with a disabled child

[www.carers.org](http://www.carers.org) - Help for carers that find it hard to get away

## Inverness Cycle Bus

Travelling north from the Park? Why not take your cycle with you on the bus. The Cycle Bus operates from Inverness to Durness and Smoo Cave via Ullapool, Ledmore Junction, Lochinver, Scourie, Kinlochbervie and onto Durness.

The covered trailer can carry 11 cycles and a tandem. If necessary another two cycles can be carried in the bus. The cycles are secured in the trailer individually and locked in by a personal key that is held by the traveller until the end of their journey.

Passengers can stop the bus at any safe location. This gives you access to many roads & tracks otherwise difficult to get to.



See [www.timdearmancoaches.co.uk/durness.htm](http://www.timdearmancoaches.co.uk/durness.htm) for more details of operating dates and fares.

CHANGE A LITTLE...  
MAKE A WORLD OF DIFFERENCE



HITRANS

FOR HIGHLANDS AND NORTHERN ISLANDS TRANSPORT PARTNERSHIP

- Leave your car at home - make short trips on foot
- Cycle or use public transport to go further afield
- If you drive, keep within speed limits to save fuel
- Try to share your car journeys wherever you can

The Highlands and Islands  
Transport Partnership  
Building 25  
Inverness Airport  
IV2 7JL

For help to plan your journeys log  
on to [www.hitrans.org.uk](http://www.hitrans.org.uk)

JET

HITRANS

Launched in July 2007 JET is a new way to travel to Inverness Airport.

With leather seated luxury on offer this really is travelling business class. Unusually though this isn't a new airline it's Rapsons Coaches new service to Inverness City Centre. In partnership with HITRANS we have introduced four new twin deck vehicles which offer real luxury, safety and space for passengers at an economy price.

As well as the City Centre service another five state of the art buses help link the Airport to Naim, Croy, Holm Park and Lochardil.

Business class as standard - Get the JET



[www.thejet.co.uk](http://www.thejet.co.uk)

for information on fares & times visit [www.thejet.co.uk](http://www.thejet.co.uk)



INVERNET

The Highland Capital's suburban rail service

HITRANS

MORNING ARRIVALS IN INVERNESS

0743 from Elgin  
0804 from Kingussie  
0814 from Lairg  
0839 from Aberdeen

EVENING DEPARTURES FROM INVERNESS

1655 to Glasgow  
1703 to Ardgay  
1712 to Aberdeen  
1753 to Wick  
1800 to Aberdeen  
1815 to Kyle  
1827 to Edinburgh



Trains between Inverness and...

Lairg (5)	Muir of Ord (12)
Inverish (4)	Beaulieu (11)
Culrain (4)	Inverness (11)
Ardgay (5)	Naim (11)
Tain (5)	Forres (11)
Fearn (5)	Elgin (11)
Invergordon (10)	Cambridge (5)
Alness (6)	Avencher (10)
Dingwall (1-2)	Kingussie (10)

\*Number denotes the approx no of trains in each direction

For fares & times visit  
[www.invernetgroup.co.uk/invernet](http://www.invernetgroup.co.uk/invernet)



HITRANS



- Take the bus. Be your bit to save the planet.
- Take the bus to take the stress out of your journey.
- Take the bus and save money.
- Regular services are available into Inverness - check times out on [www.hitrans.org.uk](http://www.hitrans.org.uk)



For more information visit [www.hitrans.org.uk](http://www.hitrans.org.uk)



## Connecting Strathspey and Deeside

The 501 Heather Hopper connects Ballater and Grantown-on-Spey, going right through the centre of the Park. It runs twice a day in the summer, connecting with the 502 service to Aberdeen and Aberfeldy, and the 503 service to Aberdeen and Perth. It also connects with services to Inverness. Why not take the bus over, have a leisurely lunch in Tomintoul, Grantown-on-Spey or Ballater and return the same day? Or use it one way and walk part of the way back?

Operates 12th May to 28th September 2008

Codes	MWF	TTh	SSu	MWF	TThSSu
Facilities				★	★
Newtonmore Rail Station	0900	0900	0830	-	-
Kingussie Duke of Gordon	0910	0910	0835	-	-
Kincraig Bus Stop	0930	0930	0845	-	-
Aviemore Rail Station Bus Stop	0945	0945	0855	-	-
Grantown Square	1020	1020	1023	-	-
Grantown Square (dep)	1028NV	1028NV	1028NV	1330FV	1350FV
Tomintoul Square	1055	1055	1055	1357	1417
The Lecht Ski Centre	1109	1109	1109	1409	1428
Colnabaichin	1115	1115	1115	1417	1437
Strathdon Bellabeg P.O.	1127	-	-	1428	-
Colnabaichin	1137	1115	1115	1439	1437
Gairnshiel	1147	1125	1125	1451	1449
Ballater Golf Road	1157	1135	1135	1503TA	1501TA

Codes	MWF	TThSSu	MWF	TTh	SSu
Facilities	★	★			
Ballater Golf Road	0945FA	0945FA	1340	1400	1400
Gairnshiel	0957	0957	1350	1410	1410
Colnabaichin	1009	1009	1400	1420	1420
Strathdon Bellabeg P.O.	1020	-	1412	-	-
Colnabaichin	1031	1009	1422	1420	1420
The Lecht Ski Centre	1039	1017	1428	1426	1426
Tomintoul Square	1052	1030	1440	1438	1438
Grantown Square	1119TV	1057TV	1507NV	1505NV	1505NV
Grantown Square (dep)	-	-	1510	1510	1510
Aviemore Rail Station Bus Stop	-	-	1630	1630	1630
Kincraig Bus Stop	-	-	1640	1640	1640
Kingussie Duke of Gordon	-	-	1650	1650	1650
Newtonmore Rail Station	-	-	1705	1705	1705

### CODES:

- MWF** Operates Mondays, Wednesdays and Fridays
- TThSSu** Operates Tuesdays, Thursdays, Saturdays and Sundays
- NV** Connects with 15 from Inverness
- FA** Connects with 201 from Aberdeen
- TA** Connects with 201 to Aberdeen
- FV** Connects with 34 from Aviemore
- TV** Connects with 33/34 to Aviemore
- Indicates that bus can carry bicycles
- ★ Indicates that bus is Accessible

Cycle carriage is free on indicated services, but booking is advisable.  
Contact Coopers Tourmaster on 01540 673000.

These services are operated by Coopers Tourmaster and Stagecoach Bluebird.  
See page 8 for contact details.

Financially supported by Cairngorms National Park Authority, Highland Council, and Aberdeenshire Council.



In areas without recognised bus stops outside of the 30mph limit this service is Hail & Ride, subject to the bus being able to stop safely.



## Connecting Aberdeenshire, Glenshee and Perthshire

Operates 12th May to 28th September 2008

Codes	MWF	TThS		MWF	TThS
Service Number	502	503		502	503
Aberdeen Bus Station	0845	0845	Perth Bus Station	–	1450
Culter Gordon Arms	0915	0915	Perth South Street Post Office	–	1453
Banchory High Street	0938	0938	Guildtown Bus Shelter	–	1507
Aboyne Main Street	1004	1004	Beech Hedges	–	1520
Dinnet Village Hall	1011	1011	Blairgowrie Wellmeadow dep	–	1537
Ballater Bus Depot	1025	1025	Bridge of Cally Opp. Bus Stop	–	1550
Crathie for Balmoral	1038	1038	Aberfeldy Chapel Street	1440	–
Braemar Auchendryne Square	1052	1052	Ballinluig Tulliemet Road End	1503	–
Cairnwell	1109	1109	Pitlochry West End Car Park	1522	–
Spittal of Glenshee	1131	1131	Enochdu	1547	–
Dalrulzion Hotel	1147	1147	Kirkmichael	1552	–
Kirkmichael	1157	–	Dalrulzion Hotel Opp. Bus Stop	1602	1602
Enochdu	1202	–	Spittal of Glenshee	1618	1618
Pitlochry West End Car Park	1232	–	Cairnwell	1635	1635
Ballinluig Tulliemet Road End	1243	–	Braemar Auchendryne Square	1657	1657
Aberfeldy Chapel Street	1305	–	Crathie for Balmoral	1711	1711
Bridge of Cally Opp. Bus Stop	–	1200	Ballater Bus Depot	1730	1730
Blairgowrie Wellmeadow dep	–	1220	Dinnet Village Hall	1742	1742
Beech Hedges	–	1231	Aboyne Main Street	1749	1749
Guildtown Bus Shelter	–	1244	Banchory High Street	1815	1815
Perth Bus Station	–	1305	Culter Gordon Arms	1838	1838
			Aberdeen Bus Station	1908	1908

### CODES:

**MWF** Operates Mondays, Wednesdays and Fridays

**TThS** Operates Tuesdays, Thursdays and Saturdays

### Additional Connections:

1250 Service 57 Blairgowrie to Dundee

1445 (1500 Sat) Service 57 Dundee to Blairgowrie

1240 Service 24 (/23) Pitlochry to Perth/Aberfeldy

1400 Service 23 (/24) Aberfeldy to Pitlochry

1305 Service 57 Blairgowrie to Perth

1500 Service 57 Perth to Blairgowrie

1453 Service 23 (/24) Perth to Pitlochry

**This service is operated by Stagecoach Bluebird. See page 8 for contact details.**



In areas without recognised bus stops outside of the 30mph limit this service is Hail & Ride, subject to the bus being able to stop safely.

**Disclaimer** - Whilst we have taken every care to make sure the timetable information in this booklet is correct, you are advised to always contact the operator before travelling, especially from October 2008 to March 2009 when some services will change to more limited winter timetables. Outwith the boundaries of the Cairngorms National Park, not all bus stops are shown in the timetables.



## Badenoch &amp; Strathspey

Aviemore is the main town. There are beautiful villages such as Carr-Bridge and Dulnain Bridge with walks waiting to be explored. South of Aviemore is a series of rural communities, all with their own character. Using the bus you can

travel to Dalwhinnie and visit the distillery, or Laggan and try a walk around the village, [www.laggan.com](http://www.laggan.com) Get the train to Dalwhinnie and cycle 10km to the off-road cycle tracks at Wolftrax, see [www.basecampmtb.com](http://www.basecampmtb.com)

*Train Station, Aviemore*



## A Walk or Cycle Ride along the Speyside Way

9km one-way. Grid ref E4.

From Aviemore train station, turn right past the supermarket. At a car park on your right by the police station, pick up the Speyside Way. Follow this sign-

posted path to Boat of Garten. You can return the same way, or catch a bus (see pages 20, 24-27) or the Strathspey Steam Railway (page 17).

*Speyside Way*





Table A

Aviemore	dep		1030	1230	1445	1625
Boat of Garten	arr		1045	1245	1500	1640
Boat of Garten	dep		1050	1250	1505	
Broomhill	arr		1115	1315	1530	
Broomhill	dep		1130	1330	1540	
Boat of Garten	arr		1145	1345	1555	
Boat of Garten	dep	1000	1150	1350	1600	
Aviemore	arr	1015	1205	1405	1615	

Table B

**Additional Trains leave:**

Aviemore	dep		1130	1330	1540	1715
Boat of Garten	arr		1145	1345	1555	1730
Boat of Garten	dep	1000	1150	1405	1600	
Broomhill	arr	1025	1215	1430	1625	
Broomhill	dep	1030	1230	1445	1630	
Boat of Garten	arr	1045	1245	1500	1645	
Boat of Garten	dep	1050	1250	1505	1650	
Aviemore	arr	1105	1305	1530	1705	



Train runs on the dates shown below (excludes November).

Table A

**April** 2nd, 3rd, 5th, 6th, 9th, 10th, 12th, 13th, 16th, 17th, 19th, 20th, 23rd, 24th, 26th, 27th, 30th.

**May** 1st, 5th, 7th, 8th, 10th, 11th, 14th, 15th, 17th, 18th, 21st, 22nd, 26th, 28th, 29th, 31st.

**June to September** Daily.

**October** 1st, 2nd, 4th, 5th, 8th, 9th, 11th, 12th, 15th, 16th, 18th, 19th, 22nd, 23rd, 29th, 30th.

Table B

**May** 3rd, 4th, 24th-25th (Teddy Bears weekend); **June** 14th-15th (Forties weekend); **July** 19th-20th (Steam Fair & Tractorfest), 27th; **August** 3rd, 10th; **October** 25th-26th (Wizard weekend).

**Santa Trains**

**December** 13th, 14th, 20th, 21st, 24th. (Winter service runs 27th, 28th, 31st December, 1st & 2nd January 2009).

Please note that Saturday trains on Timetable A have no catering.

Under normal circumstances, all trains are steam hauled but the company reserves the right to use diesel power.

Groups of cyclists should contact operators to ensure space is available.

For details of services contact Aviemore Station.

For contact details see page 8.

## Aviemore

5km. Grid ref E4.

Aviemore is on the main train line and A9 bus routes, see pages 20, 23, 34-35. It has all sorts of accommodation from large resort hotels to hostels. There is a post office, supermarket, chemist, and various other local retailers. Take a free tour around Cairngorm Brewery (phone first on 01479 812222), or follow one of the signposted walks from the centre. From Aviemore, you can take the bus into the smaller surrounding villages like Boat of Garten and Nethy Bridge (pages 20, 24-27). For an easy taste of the hills go up to Cairn Gorm Mountain and ride on its mountain funicular railway, pages 24-27. See [www.cairngormmountain.org.uk](http://www.cairngormmountain.org.uk) for a Webcam and more info.



Craigellachie Nature Reserve

## Carr-Bridge Woodland Walk

5km. Grid ref E4.

This is an easy, signed circular walk.

Note: the first part of this walk is also accessible for wheelchairs and buggies. Please take care when crossing the road at the halfway point.

From the village car park turn left, then left again into Carr Road, following the Cycle Route 7 signs. Pass through a gate, then follow the path for some distance until just short of the road, turning right.

After a short distance cross the road (B9153), then use the off-road path to follow the road briefly before turning left into the woods.

Follow this path to the railway track, turning right alongside it, then right again on an obvious path. Follow this to an Information Board, then turn right towards the road, finishing almost opposite where you started.





## MONDAY TO SATURDAY

Dalwhinnie Rail Station	0900
Dalwhinnie Distillery	0905
Dalwhinnie Garage	0925
Drumochter Lodge	0930
Cuaich Farm	0940
Dalwhinnie Post Office	arr 1015
Dalwhinnie Post Office	dep 1030
Cat Lodge	1040
Drumgask Junction	1045
Laggan Bridge	arr 1050
Laggan Bridge	dep 1100
Glenshirra Bridge	1120
Garvamore	arr 1130
Garvamore	dep 1145
Glenshirra Bridge	1230
Laggan Bridge	1245
Cat Lodge	1250
Dalwhinnie Post Office	1300



This service is operated by Royal Mail, see page 8 for contact details.

## Grantown-on-Spey Area DIAL-A-BUS

**Area of Operation**

The bus is available on request for any journeys within the operating area defined below. Journeys may be provided for people who have difficulty in using conventional bus services.

**Limits of operating area:**

- West Lodge
- B9102 Grantown Grammar School
- Craggan Fisheries
- Revack Lodge
- A939 Tomintoul Turn Off

Journeys may be made across the boundary of the operating areas as far as Dulnain Bridge or Cromdale.

**Hours specified**

Monday to Friday, between 1000 and 1400

**Booking arrangements**

The vehicle will be available by pre-booking only for any journeys within the area of operation and during the times specified. Bookings should be made in advance and before 1800 on the day before intended journey.

**Please call Strachans Private Hire on 01479 870025 to book.**

**Disclaimer** - Whilst we have taken every care to make sure the timetable information in this booklet is correct, you are advised to always contact the operator before travelling, especially from October 2008 to March 2009 when some services will change to more limited winter timetables. Outwith the boundaries of the Cairngorms National Park, not all bus stops are shown in the timetables.



Inverness • Granttown-on-Spey • Aviemore - Service 15

Service Number Codes	MONDAYS TO FRIDAYS					SATURDAYS		
	15X	15X	15X	15	15	15	15	15
	NF	SDF	SD	SH				
Inverness Bus Station	0930	1230	1230	1520	1520	1740	1740	1715
Inverness Millburn Academy	▼	▼	▼	1535	▼	▼	▼	▼
Inverness Raigmore Hospital	0937	1237	1237	1541	1527	1747	1147	1722
Milton of Leys Monarch View	▼	▼	▼	▼	1534	1754	1154	1729
Daviot War Memorial	▼	▼	▼	1554	1542	1802	1202	1737
Moy Hall Road End	▼	▼	▼	1602	1550	1810	1210	1745
Tomatin Road End	0952	1252	1252	1608	1556	1816	1216	1751
Tomatin Shop	▼	▼	▼	1610	1558	1818	1218	1753
Clune Road End	▼	▼	▼	1612	1600	1820	1220	1755
Carr-Bridge Car Park	1005	1305	1305	1623	1611	1831	1231	1806
Dulnain Bridge	1017	1317	1317	1635	1623	1843	1243	1818
Granttown Square	1022	1322	1322	1640	1628	1848	1248	1823
Granttown Castle Grant	1024	1324	1324	1642	1630	1850	1250	1825
Granttown Grammar School	▼	▼	1340	-	-	▼	-	-
Granttown Square	1026	1332	1342	-	-	1852	-	-
Nethy Bridge Causer	1038	1344	1354	-	-	1904	-	-
Nethy Bridge Post Office	1040	1346	1356	-	-	1906	-	-
Boat of Garten Post Office	1049	1355	1405	-	-	1915	-	-
Aviemore Mountain Resort	1101	1407	1417	-	-	1927	-	-

Service Number Codes	MONDAYS TO FRIDAYS				SATURDAYS		
	15	15	15X	15X	15	15	15
	SD	SH					
Aviemore Mountain Resort	0647	0647	-	1150	-	-	-
Boat of Garten Post Office	0659	0659	-	1202	-	-	-
Nethy Bridge Post Office	0708	0708	-	1211	-	-	-
Nethy Bridge Causer	0710	0710	-	1213	-	-	-
Granttown Square	0722	0722	-	1225	-	-	-
Granttown Castle Grant	0724	0724	0853	1228	-	0853	1300
Granttown Grammar School	▼	▼	▼	▼	(1605)	▼	▼
Granttown Square	0726	0726	0855	1230	1607	0855	1302
Dulnain Bridge	0731	0731	0900	1235	1612	0900	1307
Carr-Bridge Car Park	0743	0743	0912	1247	1624	0912	1319
Clune Road End	0754	0754	▼	▼	1635	0923	1330
Tomatin Shop	0758	0758	▼	▼	1639	0925	1332
Tomatin Road End	0800	0800	0925	1300	1641	0927	1334
Moy Hall Road End	▼	▼	▼	▼	1649	0933	1340
Daviot War Memorial	▼	▼	▼	▼	1657	0941	1348
Milton of Leys Monarch View	▼	0814	▼	▼	1705	0949	1356
Inverness Raigmore Hospital	0820r	0829r	0940	1315	1715	0956	1403
Inverness Bus Station	0830	0840	0947	1322	1726	1003	1410

**CODES:**

- SD Monday to Friday when Millburn Academy is open.
- SH Monday to Friday when Millburn Academy is closed.
- NF Monday to Friday except Fridays when Millburn Academy is open.
- () School days only
- r Stops on request

**This service is operated by Rapsons, see page 8 for contact details.**

**Disclaimer** - Whilst we have taken every care to make sure the timetable information in this booklet is correct, you are advised to always contact the operator before travelling, especially from October 2008 to March 2009 when some services will change to more limited winter timetables. Outwith the boundaries of the Cairngorms National Park, not all bus stops are shown in the timetables.

## Nethy Bridge and Boat of Garten

Nethy Bridge is called the 'Forest Village' for good reason. Come here by bus from Granttown-on-Spey or Aviemore. There is a hostel, hotel and camping park, along with some B&Bs. Visit the free Explore Abernethy Centre in the community hall ([www.exploreabernethy.co.uk](http://www.exploreabernethy.co.uk)), walk or cycle to Castle Roy, also free. There are

plenty of signposted paths.

At Boat of Garten you can catch the Strathspey Steam railway to Aviemore, see page 17. Called the 'Osprey Village', there is a great RSPB Osprey centre at Loch Garten, about 2km cycle ride from the village. This has seasonal opening times - see [www.rspb.org.uk/reserves](http://www.rspb.org.uk/reserves)

*Strathspey Steam Train, courtesy of Aviemore Walking Festival*



## Nethy Bridge Riverside Walk

3km. Grid ref E5.

From the community centre, which is near the shop, cross the road and follow the path along the river. The "green" arrow path will take you around a beautiful riverside and forest walk, through the largest Scots Pine forest in Scotland.



*Cycling to Nethybridge*



## Glenmore • Kingussie High School - Service 37

Monday to Friday on School Days

Service Number	37	Service Number	37
Glenmore	0805	Kingussie High School	1535
Coylumbridge Hotel	0813	Drumguish Road End	1543
Rothiemurchus Junction	0815	Insh Phone Box	1547
Loch an Eilean Road End	0818	Insh House	1553
Dalnavert Cottages	0825	Feshiebridge	1557
Feshiebridge	0828	Dalnavert Cottages	1600
Insh House	0832	Loch an Eilean Road End	1607
Insh Phone Box	0838	Rothiemurchus Junction	1610
Drumguish Road End	0842	Coylumbridge	1612
Kingussie High School	0850	Glenmore	1620

This service is operated by Rapsons, see page 8 for contact details.

Loch Morlich flowing into River Lineage



## Kingussie High School • Kinloch Laggan or Dalwhinnie - Service 39

Monday to Friday on School Days

Service Number	39A	39	39	39A	Service Number	39A	39	39	39A
Kingussie High School	0730	0740	1535	1535	Kinloch Laggan Filling Station	0810	–	–	1615
Newtonmore Craig Mhor Hot	0740	0750	1545	1545	Strathmashie Forestry Houses	0820	–	–	1625
Dalwhinnie	▼	0810	1605	▼	Laggan Bridge	0825	–	–	1630
Cluny Mains Farm	0750	–	–	1555	Cluny Mains Farm	0830	–	–	1635
Laggan Bridge	0755	–	–	1600	Dalwhinnie	▼	0810	1605	▼
Strathmashie Forestry Houses	0800	–	–	1605	Newtonmore Craig Mhor Hot	0840	0830	1625	1645
Kinloch Laggan Filling Station	0810	–	–	1620	Kingussie High School	0850	0840	1635	1655

This service is operated by Highland Country Bus, see page 8 for contact details.





Service Number Codes	MONDAY - FRIDAY								SAT	
	35	38	38 SD	38A SD	38B SD	38B SD	38A SD	38 SD	35	35
Inverness Bus Station	-	-	-	-	-	-	-	-	1710	-
Raigmore Hospital	-	-	-	-	-	-	-	-	1720	-
Tomatin Road End	-	-	-	-	-	-	-	-	1740	-
Carr-Bridge Car Park	-	-	-	-	-	-	-	-	1753	-
Aviemore Dalfaber	-	-	0815	-	0805	-	-	1605	▼	-
Aviemore Burnside	-	-	▼	-	▼	-	-	▼	1808	-
Aviemore Milton Park	-	-	▼	0815	▼	-	1603	▼	▼	-
Aviemore Depot	0625	-	▼	▼	0810	-	1606	▼	▼	0640
Aviemore Police Station	0626	-	▼	0819	0811	1505	-	▼	1810	0641
Aviemore Cairngorm Hotel opp Rail Stn	▼	-	0816	▼	▼	▼	-	1609	▼	▼
Kincraig Community Hall	▼	-	1831	0834	0824	1515	-	-	1820	▼
Kingussie High School	▼	-	0842	0845	0835	1524	-	-	▼	▼
Kingussie Rail Station	▼	0657	-	-	-	-	-	-	▼	▼
Kingussie Duke Of Gordon Hotel	0645	0658	-	-	-	-	-	-	1830	0700
Newtonmore Craig Mhor Hotel	0650	0703	-	-	-	-	-	-	1835	0705

Service Number Codes	MONDAY - FRIDAY								SAT	
	35	35	38 SD	38A SD	38B SD	38B SD	38A SD	38 SD	35	35A
Newtonmore Craig Mhor Hotel	0650	0703	-	-	-	-	-	-	1835	0709
Kingussie Duke Of Gordon Hotel	0655	0710	-	-	-	-	-	-	1840	0714
Kingussie Rail Station	0656	▼	-	-	-	-	-	-	▼	▼
Kingussie High School	-	▼	-	-	0835	1535	1535	1535	▼	▼
Kincraig Community Hall	-	0720	-	-	0845	1545	1545	1545	▼	0724
Aviemore Cairngorm Hotel opp Rail Stn	-	0730	-	-	0855	1558	1558	1558	1853	0734
Aviemore Depot	-	▼	0800	0810	-	-	▼	▼	1855	▼
Aviemore Milton Park	-	▼	▼	0813	-	-	1603	▼	-	▼
Aviemore Burnside	-	0737	▼	-	-	-	-	▼	-	0736
Aviemore Dalfaber	-	▼	0804	-	-	-	-	1605	-	▼
Carr-Bridge Tuck Shop	-	▼	-	-	-	-	-	-	-	0744
Tomatin Road End	-	0755	-	-	-	-	-	-	-	0801
Moy Hall Road End	-	0803	-	-	-	-	-	-	-	0809
Daviot War Memorial	-	0811	-	-	-	-	-	-	-	0817
Raigmore Hospital	-	0824	-	-	-	-	-	-	-	0831
Inverness Bus Station	-	0835	-	-	-	-	-	-	-	0840

**CODES:**

SD Operates on School Days only

This service is operated by Rapsons, see page 8 for contact details.

**Disclaimer** - Whilst we have taken every care to make sure the timetable information in this booklet is correct, you are advised to always contact the operator before travelling, especially from October 2008 to March 2009 when some services will change to more limited winter timetables. Outwith the boundaries of the Cairngorms National Park, not all bus stops are shown in the timetables.





## Grantown • Aviemore • Cairngorm - Service 34

### Monday to Friday

Service Number	34	34	34B	34	34B	34	34B	34	34B	34	34B
Easy Access Bus	F	F	F	F	F	F	F	F	F	F	F
Codes	SD		SH						CF	NF	SD/H
Grantown Grammar School	-	-	-	-	-	-	-	-	1339	-	-
Grantown Castle Grant	-	0708	-	-	-	1035	1139	1235	1340	1339	1435
Grantown Square	-	0710	-	0835	0945	1040	1145	1240	1345	1345	1440
Drumullie	-	▼	-	▼	0956	▼	1156	▼	1356	1356	▼
Nethy Bridge Causer	-	0722	-	0847	▼	1052	▼	1252	▼	▼	1452
Nethy Bridge Post Office	-	0724	-	0849	▼	1054	▼	1254	▼	▼	1454
Osprey Centre Road End	-	0731	-	0856	▼	1101	▼	1301	▼	▼	1501
Boat of Garten Post Office	-	0733	-	0858	▼	1103	▼	1303	▼	▼	1503
Aviemore Dalfaber	-	0745	0750	0910	1010	▼	1210	▼	1410	1410	▼
Aviemore Police Station	0721	0750	0756	0916	1016	1116	1216	1316	1416	1416	(1516)
Aviemore Mountain Resort	0724	-	0759	0919	1019	1119	1219	1319	1419	1419	(1519)
Coylumbridge Hotel	0728	-	0803	0923	1023	1123	1223	1323	1423	1423	(1523)
Glenmore	0735	-	0810	0930	1030	1130	1230	1330	1430	1430	(1530)
Cairngorm Car Park	0744	-	0819	0939	1039	1139	1239	1339	1439	1439	(1539)

### Monday to Friday

Service Number	34	34C	34B	34	34	34
Easy Access Bus	F	F	F	F	F	F
Codes		SD	Sum			Sum
Grantown Grammar School	1605	1605	-	-	-	-
Grantown Castle Grant	▼	▼	-	-	-	-
Grantown Square	1607	1607	-	1705	1745	1905
Drumullie	▼	1618	-	▼	▼	▼
Nethy Bridge Causer	1619	▼	-	1717	1757	1917
Nethy Bridge Post Office	1621	▼	-	1719	1759	1919
Osprey Centre Road End	1628	▼	-	1726	1806	1926
Boat of Garten Post Office	1630	1623	-	1728	1808	1928
Aviemore Dalfaber	▼	▼	1710	▼	▼	▼
Aviemore Police Station	1642	1635	1716	1740	1820	1941
Aviemore Mountain Resort	-	-	1719	-	-	1944
Coylumbridge Hotel	-	-	1723	-	-	1948
Glenmore	-	-	1730	-	-	1955
Cairngorm Car Park	-	-	1739	-	-	2004

### CODES:

- F** Normally operated by a Low Floor Easy Access Bus
- Sum** Operates summer only
- SD** Weekdays during school term
- SH** Weekdays during school holidays
- SD/H** Times in brackets only operate during school holidays
- CF** Fridays during school term only
- NF** Does not operate on Fridays

This service is operated by Rapsons, see page 8 for contact details.

**Disclaimer** - Whilst we have taken every care to make sure the timetable information in this booklet is correct, you are advised to always contact the operator before travelling, especially from October 2008 to March 2009 when some services will change to more limited winter timetables. Outwith the boundaries of the Cairngorms National Park, not all bus stops are shown in the timetables.



Saturday

Service Number	34	34	34	34	34	34	34	34	34	34
Easy Access Bus	F	F	F	F	F	F	F	F	F	F
Codes										
Grantown Castle Grant	-	-	0939	-	-	-	-	-	-	-
Grantown Square	-	-	0940	-	1100	-	1239	-	1400	-
Drumullie	-	-	▼	-	▼	-	▼	-	▼	-
Nethy Bridge Causer	-	-	0952	-	1112	-	1252	-	1412	-
Nethy Bridge Post Office	-	-	0954	-	1114	-	1254	-	1414	-
Osprey Centre Road End	-	-	1001	-	1121	-	1301	-	1421	-
Boat of Garten Post Office	-	-	1003	-	1123	-	1303	-	1423	-
Aviemore Dalfaber	0750	-	▼	1110	▼	1210	▼	1410	▼	1510
Aviemore Police Station	0756	0916	1016	1116	1135	1216	1316	1416	1435	1516
Aviemore Mountain Resort	0759	0919	1019	1119	-	1219	1319	1419	-	1519
Coylumbridge Hotel	0803	0923	1023	1123	-	1223	1323	1423	-	1523
Glenmore	0810	0930	1030	1130	-	1230	1330	1430	-	1530
Cairngorm Ski Centre	0819	0939	1039	1139	-	1239	1339	1439	-	1539

Saturday

Service Number	34	34	34	34
Easy Access Bus	F	F	F	F
Codes			Sum	Sum
Grantown Castle Grant	-	-	-	-
Grantown Square	-	1605	-	1905
Drumullie	-	1617	-	▼
Nethy Bridge Causer	-	1607	-	1917
Nethy Bridge Post Office	-	1619	-	1919
Osprey Centre Road End	-	1626	-	1923
Boat of Garten Post Office	-	1628	-	1928
Aviemore Dalfaber	1610	▼	1710	▼
Aviemore Police Station	1616	1640	1716	1941
Aviemore Mountain Resort	1619	-	1719	1944
Coylumbridge Hotel	1623	-	1723	1948
Glenmore	1630	-	1730	1955
Cairngorm Car Park	1639	-	1739	2004

CODES:

F Normally operated by a Low Floor Easy Access Bus

Sum Operates summer only

Sunday - Operates 2nd June until 28th September 2008 and January until April 2009

Service Number	34	34	34	34	34	34	34	34	34	34
Easy Access Bus	F	F	F	F	F	F	F	F	F	F
Codes										
Aviemore Dalfaber	-	0910	1010	1110	1310	1410	1510	1610	1710	-
Aviemore Police Station	0756	0916	1016	1116	1316	1416	1516	1616	1716	1900
Aviemore Mountain Resort	0759	0919	1019	1119	1319	1419	1519	1619	1719	1903
Coylumbridge Hotel	0803	0923	1023	1123	1323	1423	1523	1623	1723	1907
Glenmore	0810	0930	1030	1130	1330	1430	1530	1630	1730	1914
Cairngorm Car Park	0819	0939	1039	1139	1339	1439	1539	1639	1739	1923

This service is operated by Rapsons, see page 8 for contact details.



## Cairngorm • Aviemore • Grantown - Service 34

### Monday to Friday

Service Number	34B	34C	34	34	34	34B	34	34B	34	34	34B	34
Easy Access Bus	F	F			F	F	F	F	F	F	F	F
Codes		SD		SD	SD/H				CF	NF		
Cairngorm Car Park	-	-	-	0745	(0832)	0940	1040	1140	1240	1240	1340	1440
Glenmore	-	-	-	0752	(0839)	0947	1047	1147	1247	1247	1347	1447
Coylumbridge Hotel	-	-	-	-	(0846)	0954	1054	1154	1254	1254	1354	1454
Aviemore Mountain Resort	-	-	-	-	(0851)	0959	1059	1159	1259	1259	1359	1459
Aviemore Cairngorm Hotel	0635	0803	0810	-	0855	1003	1103	1203	1303	1303	1403	1502
Aviemore Dalfaber	0641	▼	▼	-	▼	1009	▼	1209	▼	▼	1409	-
Boat of Garten Post Office	▼	0815	0822	-	0907	▼	1115	▼	1315	1315	▼	-
Osprey Centre Road End	▼	▼	0824	-	0909	▼	1117	▼	1317	1317	▼	-
Nethy Bridge Post Office	▼	▼	0831	-	0914	▼	1124	▼	1324	1324	▼	-
Nethy Bridge Causer	▼	▼	0833	-	0916	▼	1126	▼	1326	1326	▼	-
Drumullie	0655	0820	▼	-	▼	1023	▼	1223	▼	▼	1423	-
Grantown Square	0706	0831	0845	-	0928	1034	1138	1234	1338	1338	1434	-
Grantown Castle Grant	0707	0832	0846	-	-	1035	1139	1235	-	1339	1435	-
Grantown Grammar School	-	0833	0847	-	-	-	-	-	1339	-	-	-

### Monday to Friday

Service Number	34	34B	34B	34	34	34
Easy Access Bus		F	F	F	F	F
Codes		SD	SH		Sum	Sum
Cairngorm Car Park	-	-	1540	1640	1740	2008
Glenmore	-	-	1547	1647	1747	2015
Coylumbridge Hotel	-	-	1554	1654	1754	2022
Aviemore Mountain Resort	-	-	1559	1659	1759	2027
Aviemore Cairngorm Hotel	1503	1525	1603	1703	1803	2030
Aviemore Dalfaber	▼	▼	1609	1709	1809	-
Boat of Garten Post Office	1515	▼	-	1721	1821	-
Osprey Centre Road End	1517	▼	-	1723	1823	-
Nethy Bridge Post Office	1524	▼	-	1730	1830	-
Nethy Bridge Causer	1526	▼	-	1732	1832	-
Drumullie	▼	1541	-	▼	▼	-
Grantown Square	1538	1551	-	1744	1844	-
Grantown Castle Grant	1539	1553	-	1745	1845	-
Grantown Grammar School	-	1554	-	-	-	-

### CODES:

**F** Normally operated by a Low Floor Easy Access Bus

**Sum** Operates summer only

**SD** Weekdays during school term

**SH** Weekdays during school holidays

**SD/H** Times in brackets only operate during school holidays

**CF** Fridays during school term only

**NF** Does not operate on Fridays

**This service is operated by Rapsons, see page 8 for contact details.**

**Disclaimer** - Whilst we have taken every care to make sure the timetable information in this booklet is correct, you are advised to always contact the operator before travelling, especially from October 2008 to March 2009 when some services will change to more limited winter timetables. Outwith the boundaries of the Cairngorms National Park, not all bus stops are shown in the timetables.



Saturday												
Service Number	34	34	34	34	34	34	34	34	34	34	34	34
Easy Access Bus	F	F	F	F	F	F	F	F	F	F	F	F
Codes											Sum	Sum
Cairngorm Car Park	–	0819	0940	1040	1140	1240	1340	1440	1540	1640	1740	2008
Glenmore	–	0826	0947	1047	1147	1247	1347	1447	1547	1647	1747	2015
Coylumbridge Hotel	–	0833	0954	1054	1154	1254	1354	1454	1554	1654	1754	2022
Aviemore Mountain Resort	–	0838	0959	1059	1159	1259	1359	1459	1559	1659	1759	2027
Aviemore Cairngorm Hotel	0800	0841	1003	1103	1203	1303	1403	1503	1603	1703	1803	2030
Aviemore Dalfaber	▼	–	▼	1109	▼	▼	1409	▼	1609	1709	1809	–
Boat of Garten Post Office	0812	–	1015	–	1215	1315	–	1515	–	–	1821	–
Osprey Centre Road End	0814	–	1017	–	1217	1317	–	1517	–	–	1823	–
Nethy Bridge Post Office	0821	–	1024	–	1224	1324	–	1524	–	–	1830	–
Nethy Bridge Causer	0823	–	1026	–	1226	1336	–	1526	–	–	1832	–
Drumullie	▼	–	▼	–	▼	▼	–	▼	–	–	▼	–
Grantown Square	0835	–	1038	–	1238	1338	–	1538	–	–	1844	–
Grantown Castle Grant	–	–	1039	–	1239	1339	–	1539	–	–	1845	–

Sunday - Operates 2nd June until 28th September 2008 and January until April 2009

Service Number	34	34	34	34	34	34	34	34	34	34	34
Easy Access Bus	F	F	F	F	F	F	F	F	F	F	F
Codes											
Cairngorm Car Park	0819	0940	1040	1140	1340	1440	1540	1640	1740	1925	
Glenmore	0826	0947	1047	1147	1347	1447	1547	1647	1747	1932	
Coylumbridge Hotel	0833	0954	1054	1154	1354	1454	1554	1654	1754	1939	
Aviemore Mountain Resort	0838	0959	1059	1159	1359	1459	1559	1659	1759	1944	
Aviemore Cairngorm Hotel opp. Rail Stn.	0841	1003	1103	1203	1403	1503	1603	1703	1803	1947	
Dalraburgh Country Club	–	1009	1109	1209	1409	1509	1609	1709	1809	–	

**CODES:**

F Normally operated by a Low Floor Easy Access Bus

Sum Operates summer only

This service is operated by Rapsons, see page 8 for contact details.

Funicular Railway at Cairngorm Mountain



## Intercity Bus Services

Intercity bus services are available from major Scottish cities to many towns and villages in the park. For more information go to [www.citylink.co.uk/timetables.html](http://www.citylink.co.uk/timetables.html)



## Kingussie &amp; Newtonmore

Kingussie and Newtonmore are two villages close together, 20km south of Aviemore. Both have train stations and inter-city buses served by Inverness, Perth, Edinburgh and Glasgow. The villages are on National Cycle Route 7, and this has several off-road routes along the A9 corridor. See the Sustrans website for maps and info [www.sustrans.org.uk](http://www.sustrans.org.uk).

There is a wide range of accommodation including B&Bs, hotels, hostels and bunkhouses. The Highland Folk Museum is well worth a visit, containing artefacts and buildings illustrating Highland culture and history. Both Kingussie and Newtonmore play Shinty - a fiercely competitive Highland game, and there are matches most Saturdays during the Spring and Summer.

*Ruthven Barracks*



## A Cycle Ride or Walk to Ruthven Barracks from Kingussie

4km. Grid ref D3.

From the Duke of Gordon Hotel cross the road and head through Gynack Gardens. Turn right then left onto Station Road, over the level crossing (the train station is to the right). Opposite the end of Market Lane you'll see the "Pink" signposts for the Ruthven Barracks walk. You can avoid some of the road by

instead bearing left and follow Jubilee Path through the Scots Pine trees. Here's a good place for a rest at the picnic tables. Rejoin the road and follow the pink signposts to Ruthven barracks. You can cycle this route too, keeping to the road avoiding the Gardens and Jubilee Path.

*Ruthven Barracks*



## Take a Walk on the Wildcat Trail

Various lengths, up to 10km. Grid ref D3.

You can walk part or all of this varied trail, which goes right around the village of Newtonmore. You'll stroll

through moor, forest and along the riverside. Visit the website at [www.newtonmore.com/wcat.htm](http://www.newtonmore.com/wcat.htm)

*Scottish Wildcat*



A Cycle Ride or Walk to Ruthven Barracks from Kingussie



Take a Walk on the Wildcat Trail



Tormore • Granttown • Aviemore - Service 33, 33A, 36

Service Number	33	36	33	33	33	33	33	33	33	33	36	33
Codes	M-FS	M-FS	Sat	M-FS	M-FH	Sat	M-F	Sat*	Sat	M-F	FS	Sat
Tormore	0805	-	-	-	-	-	-	-	-	-	-	-
Advie Spey Bridge	▼	-	-	-	-	-	-	-	-	-	1305	-
Advie War Memorial	0808	-	-	-	-	-	-	-	-	-	1308	-
Cromdale Bus Shelter	0813	-	-	-	-	-	1052	-	-	1314	-	-
Balmeanach Distillery	▼	-	-	0838	-	-	▼	-	-	▼	-	-
Cromdale Cross Roads	▼	-	-	0841	0841	1050	▼	-	-	▼	-	1346
Granttown Square	▼	-	-	0846	0846	▼	1058	-	-	1320	-	▼
Granttown Grammar School	0820	0832	-	0848	▼	1057	▼	-	-	▼	1335	1353
Granttown Primary School	0825	▼	-	0850	▼	▼	▼	-	-	▼	▼	▼
Granttown Castle Grant	-	▼	-	0853	0849	▼	1100	-	-	1322	▼	▼
Granttown Square	-	0834	-	0855	0855	1059	1101	-	-	1323	1337	1355
Dulnain Bridge	-	0839	-	0900	0900	-	1106	-	-	1328	1342	-
Carr-Bridge Car Park	-	-	0858	0912	0912	-	1118	1159	1323	1340	1354	-
Aviemore Dalfaber	-	-	0909	0922	0922	-	1128	1210	1334	1350	▼	-
Dalnabay	-	-	▼	0923	0923	-	1129	-	▼	1351	▼	-
Aviemore Police Station	-	-	0915	0929	0929	-	1135	-	1340	1357	1406	-

Service Number	33	36	33	33	33A	33A	33	33A	33	33	33	33
Codes	FS	M-FS	M-FH	Sat	M-TH	FS	M-F	M-TS	M-F	Sat	M-FS	M-S
Tormore	1406	-	-	-	-	-	-	1634	-	-	-	-
Advie Spey Bridge	▼	-	-	-	-	-	-	▼	-	-	-	-
Advie War Memorial	1410	-	-	-	1538	1538	-	1638	-	-	-	-
Cromdale Bus Shelter	▼	-	1515	-	1546	1546	-	1646	-	-	-	-
Balmeanach Distillery	▼	-	▼	-	▼	▼	-	▼	-	-	-	-
Cromdale Cross Roads	▼	-	▼	1546	▼	▼	-	▼	-	-	-	1854
Granttown Square	1429	-	▼	▼	▼	▼	-	▼	-	-	-	-
Granttown Grammar School	▼	-	▼	1553	1552	▼	-	1652	-	-	-	1901
Granttown Primary School	▼	1515	▼	▼	-	▼	-	▼	-	-	-	▼
Granttown Castle Grant	▼	▼	1523	▼	-	1554	-	1654	-	-	-	-
Granttown Square	1431	1517	1524	1555	-	1556	-	1656	1736	-	1729	1903
Dulnain Bridge	-	1522	-	-	-	-	-	-	1741	-	1734	-
Carr-Bridge Car Park	-	-	-	-	-	-	1625	-	1753	1723	1746	-
Aviemore Dalfaber	-	-	-	-	-	-	▼	-	1803	1734	1756	-
Dalnabay	-	-	-	-	-	-	▼	-	1804	▼	1757	-
Aviemore Police Station	-	-	-	-	-	-	1637	-	1810	1740	1803	-

Loch Morlich and the Cairngorms





Service Number	33A	36	33	33	36	33	33	33	33	33	33	33
Codes	M-FS	M-FS	M-FH	M-FS	M-FS	Sat	Sat	M-F	Sat	M-F	Sat	Sat
Aviemore Cairngorm Hotel opp Rail Stn	0710	0756	0800	-	-	0845	-	1010	1135	1210	1305	-
Dalfaber Country Club	0716	▼	0806	-	-	▼	-	1016	1141	1216	1311	-
Dalnabay	0717	▼	0807	-	-	▼	-	1017	▼	1217	▼	-
Carr-Bridge Car Park	0727	0808	0817	-	-	0857	-	1027	1152	1227	1322	-
Dalnain Bridge	0739	0820	0829	-	0840	-	-	1039	-	1239	-	-
Grantown Square	0743	0828	0834	-	▼	-	-	1044	-	1244	-	-
Grantown Castle Grant	0744	▼	0835	-	▼	-	-	1045	-	1245	-	-
Grantown Primary School	▼	▼	▼	-	0847	-	-	▼	-	▼	-	-
Grantown Grammar School	▼	0830	▼	-	-	-	-	▼	-	▼	-	-
Grantown Square	0745	-	0836	0828	-	-	1045	1047	-	1247	-	1340
Cromdale Cross Roads	0750	-	-	-	-	-	1050	-	-	▼	-	1345
Balmeanach Distillery	▼	-	-	0838	-	-	-	-	-	▼	-	-
Cromdale Bus Shelter	▼	-	-	-	-	-	-	1052	-	1252	-	-
Advie War Memorial	0758	-	-	-	-	-	-	-	-	1259	-	-
Advie Spey Bridge	▼	-	-	-	-	-	-	-	-	1302	-	-
Tormore	0802	-	-	-	-	-	-	-	-	-	-	-

Service Number	33	33	33	36	33	33	33	33	33	33	33
Codes	FS	M-FH	M-FS	M-FS	Sat	M-TS	M-F	M-F	Sat	M-F	Sat
Aviemore Cairngorm Hotel opp Rail Stn	-	1433	1433	-	-	-	1610	1700	1705	-	-
Dalfaber Country Club	-	1439	1439	-	-	-	▼	1706	1711	-	-
Dalnabay	-	1440	▼	-	-	-	▼	1707	▼	-	-
Carr-Bridge Car Park	-	1450	1450	-	-	-	1622	1717	1722	-	-
Dalnain Bridge	-	1502	1502	1525	-	-	-	1729	-	-	-
Grantown Square	1335	1507	1507	1533	-	-	-	1734	-	-	-
Grantown Castle Grant	1336	1508	1508	▼	-	-	-	1735	-	-	-
Grantown Primary School	▼	▼	1515	▼	-	-	-	-	-	-	-
Grantown Grammar School	1340	▼	▼	1535	-	1605	-	-	-	-	-
Grantown Square	▼	1510	▼	-	1540	▼	-	-	-	1849	1849
Cromdale Cross Roads	1347	1515	1522	-	1545	1612	-	-	-	▼	1854
Balmeanach Distillery	1350	-	1525	-	-	1615	-	-	-	▼	-
Cromdale Bus Shelter	1353	-	1528	-	-	1618	-	-	-	1854	-
Advie War Memorial	1401	-	1536	-	-	1626	-	-	-	-	-
Advie Spey Bridge	▼	-	-	-	-	▼	-	-	-	-	-
Tormore	1405	-	-	-	-	1630	-	-	-	-	-

**CODES:**

M-FS Mondays to Fridays during School term

M-FH Mondays to Fridays during School holidays

M-F Mondays to Fridays

Sat Saturdays

FS Fridays during School term

M-TS Mondays to Thursdays during School term

M-TH Mondays to Thursdays during School holidays

\* Continues to Cairngorm via Aviemore

This service is operated by Rapsons, see page 8 for contact details.

**Disclaimer** - Whilst we have taken every care to make sure the timetable information in this booklet is correct, you are advised to always contact the operator before travelling, especially from October 2008 to March 2009 when some services will change to more limited winter timetables. Outwith the boundaries of the Cairngorms National Park, not all bus stops are shown in the timetables.





The Cairngorms National Park Authority is committed to developing access for all. Locally, many forestry tracks now have graded routes, some of which are wheelchair accessible. Increasingly, local buses are of the low-floor type and all First ScotRail services carry wheelchair ramps (bookable spaces are available).

Anyone with special travelling needs should consider contacting the relevant public transport operators shown on page 8 and the sources of transportation advice and information listed below when planning a trip to the Park.

**Disability Rights Commission:**

[www.drc-gb.org](http://www.drc-gb.org)

**First ScotRail:**

[www.firstgroup.com](http://www.firstgroup.com)

Disabled Assistance:

0800 912 2901

Customer Relations:

0845 607 5929

**National Express East Coast:**

[www.nationalexpresseastcoast.com](http://www.nationalexpresseastcoast.com)

**Badenoch & Strathspey**

**Transport Company:**

Tel: 01479 810 004 or 01479 812 233

A 7-seater wheelchair accessible vehicle is available for use in the Badenoch & Strathspey area. It has been designed to carry anyone with mobility problems.

**Badenoch & Strathspey**

**Disability Access Panel:**

Tel: 01479 810004

This publication has been specifically designed for ease of reading. If you do however require large print versions of the timetables that appear in this guide, please contact the local councils. For other queries, please contact the Park Authority.

This brochure has been produced to promote travel without a car, providing some sample walks and cycle routes. Maps have been incorporated for illustration only and should not be used for navigational purposes. You are strongly advised to plan your day using more comprehensive guides and maps, available from bookshops and visitor

centres. Due to Ordnance Survey licence conditions reproduction of maps is prohibited without the permission of the copyright holders. The representation of features or boundaries in which CNPA or others have an interest does not necessarily imply their true positions. For further information please contact the appropriate authority.



### 1km. Grid ref D4.

This new sculpture trail at Feshiebridge is full of remarkable art works carved from ancient Caledonian pines. Disabled parking is available directly at the start of the trail, and a good quality accessible

path leads around the sculptures, suitable for buggies and wheelchairs.

Visit [www.frank-bruce.org.uk](http://www.frank-bruce.org.uk) for more information.



Feshiebridge is around 2km from Kinncraig where buses stop, see pages 14, 22-23. The nearest train stations are at Aviemore and Kingussie, both around 11km away.

There is a separated cycle path from Aviemore to Inverdrue, and from there the road is narrow and winding to Feshiebridge.





# Glasgow & Edinburgh • Inverness - Route 4

## Glasgow & Edinburgh • Inverness

### MONDAYS TO SATURDAYS (From 19th May - 13th December 2008)

Codes	SR	SR	SR	SR	SR	SR	SR	GR	SR	SR
Edinburgh	-	0640b	0837	0936b	1136	1336	1533c	1633	1740	1936
Glasgow Queen St	-	0705	0841b	1011	1141b	1341b	1611	1641b	1741d	1941b
Stirling	-	0731	0907b	1040	1207b	1407b	1639	1719	1807d	2007b
Perth	-	0805	0955	1120	1257	1455	1721	1757	1855	2054
Pitlochry	-	0841	1024	1151	1328	1525	1752	1833	1926	2125
Dalwhinnie	-	0917	-	1225	-	1603	-	-	-	2157
Newtonmore	-	0927	-	-	1410	-	1834	-	-	2208
Kingussie	0706	0930	1107	1238	1415	1616	1839	1917	2008	2215
Aviemore	0724	0943	1119	1250	1424	1629	1852	1929	2020	2229
Carr-Bridge	0732	0952	-	1259	-	-	1857	-	-	2237
Inverness	0805	1026	1159	1335	1518	1707	1934	2008	2058	2310

### SUNDAYS (From 18th May - 7th December 2008)

Codes	SR	SR	SR	GR	SR
Edinburgh	0925	1350	-	1712	1750b
Glasgow Queen St	0938b	-	1440	-	1810
Stirling	1012b	-	1509	1752	1839
Perth	1052	1513	1546	1829	1916
Pitlochry	1122	1544	1616	1859	1947
Dalwhinnie	1200	1619	-	-	2021
Newtonmore	1210	1629	-	-	2031
Kingussie	1216	1634	1659	1952	2036
Aviemore	1228	1653	1712	2004	2050
Carr-Bridge	1237	1703	-	-	2059
Inverness	1309	1738	1750	2044	2134

### CODES:

- b Change at Perth
- c Change at Stirling
- d Change at Perth. On Mondays - Fridays departs Glasgow 1742 and Stirling 1814.



**Disclaimer** - Whilst we have taken every care to make sure the timetable information in this booklet is correct, you are advised to always contact the operator before travelling, especially from October 2008 to March 2009 when some services will change to more limited winter timetables. Outwith the boundaries of the Cairngorms National Park, not all bus stops are shown in the timetables.



MONDAYS TO SATURDAYS (From 19th May - 13th December 2008)

Codes	SR	SR	GR	SR	SR	SR	SR	SR	SR	SR
Inverness	0607	0645	0755	0919	1053	1240	1441	1656	1827	2010
Carr-Bridge	0639	-	-	0950	1126	-	-	-	1857	-
Aviemore	0647	0722	0829	1001	1138	1324	1518	1734	1913	2055
Kingussie	0701	0735	0842	1014	1150	1337	1531	1747	1932	2107
Newtonmore	-	-	-	1018	-	-	1535	1751	1936	2112
Dalwhinnie	-	-	-	1030	-	-	-	1803	1948	2123
Pitlochry	-	0815	0923	1101	1231	1417	1615	1833	2019	2155
Perth	-	0847	0955	1138	1304	1449	1648	1908	2051	2228
Stirling	-	0941b	1029	1212	1343b	1543b	1741b	1941	2143b	2303
Glasgow Queen St	-	1015b	1114b	1244	1414b	1615b	1817b	2017	2216b	2339
Edinburgh	-	1000	1116	1332c	1421	1605	1811	2032b	2209	0007c

SUNDAYS (From 18th May - 7th December 2008)

Codes	GR	SR	SR	SR	SR
Inverness	0938	1230	1325	1615	1830
Carr-Bridge	1008	1308	-	1646	1901
Aviemore	1017	1317	1402	1655	1909
Kingussie	1030	1330	1415	1714	1922
Newtonmore	1035	1335	-	-	1926
Dalwhinnie	-	1346	-	-	1939
Pitlochry	1122	1417	1454	1756	2011
Perth	1155	1450	1524	1827	2046
Stirling	1232	1522	1738b	1902	2140b
Glasgow Queen St	1411b	1556	1812b	1936	2211b
Edinburgh	1318	-	1641	2005c	2206

These services are operated by **First ScotRail (SR)** and **National Express East Coast (GR)**, see page 8 for contact details.

Please call to book a bicycle onto a train. **Bicycle reservations are mandatory as space is limited.**

All you need  
to explore Scotland

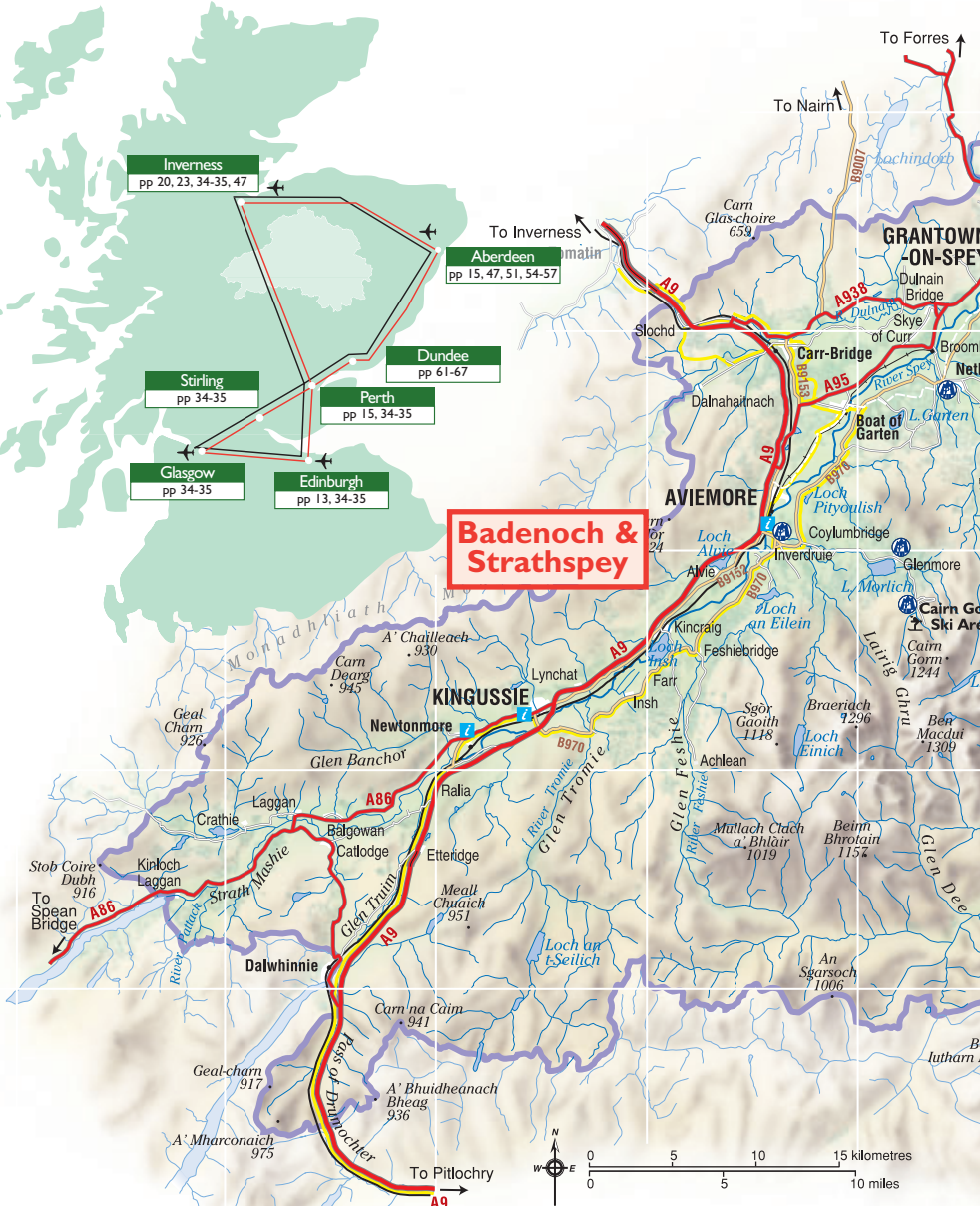
The Freedom of Scotland **Travelpass**

Unlimited travel across Scotland by rail, ferry and coach  
[firstscotrail.com](http://firstscotrail.com)

**First** transforming travel

**ScotRail**

# Cairngorms National Park Map



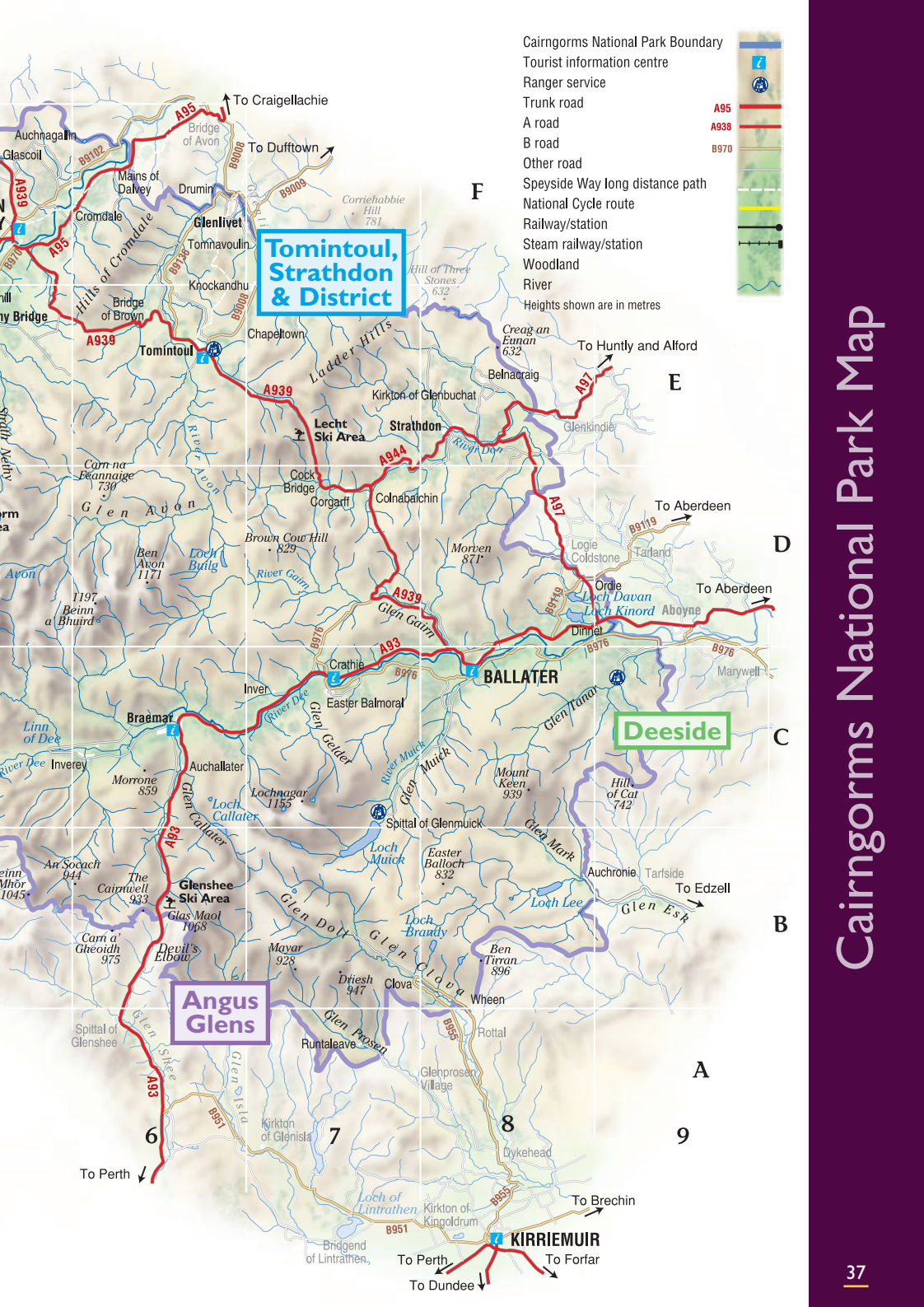
**Badenoch & Strathspey**

From	Approx. journey time to the Park
Aberdeen	1 hr 30
Dundee	1 hr 30
Edinburgh	2 hr 30
Glasgow	2 hr 30
Inverness	30 mins
Perth	1 hr 30
Stirling	2 hr 15

© 2008 Wendy Price Cartographic Services IV1 3XQ.  
 This map is based upon Ordnance Survey Material with the permission of Ordnance Survey on behalf of the Controller of Her Majesty's Stationery Office © Crown Copyright. Unauthorised reproduction infringes Crown copyright and may lead to prosecution or civil proceedings. Cairngorms National Park Authority, 100040965, 2008. © Scottish Executive. Whilst every care has been taken in the creation of this map no responsibility can be taken for errors or omissions or for changes in the information given.

2 3 4 5

This publication has been produced for general visitor information only. Maps are provided to give general context only and should not be used for navigational purposes. Reproduction is prohibited without the permission of the copyright holders.



- Cairngorms National Park Boundary
- Tourist information centre
- Ranger service
- Trunk road
- A road
- B road
- Other road
- Speyside Way long distance path
- National Cycle route
- Railway/station
- Steam railway/station
- Woodland
- River
- Heights shown are in metres

Legend symbols:

- Blue box with 'i' icon: Tourist information centre
- Blue circle with 'R' icon: Ranger service
- Red line: A95
- Red line with 'A' icon: A938
- Red line with 'B' icon: B970
- Green line: Speyside Way long distance path
- Yellow line: National Cycle route
- Black line with cross-ticks: Railway/station
- Black line with cross-ticks and 'S' icon: Steam railway/station
- Blue wavy line: River

**Tomintoul,  
Strathdon  
& District**

**Angus  
Glens**

**Deeside**

Cairngorms National Park Map

National Nature Reserves are magical places where you can visit and experience the wonder of Scotland's natural environment...

## **BEEN ANYWHERE MAGIC RECENTLY?**

The 9 Reserves in the **Cairngorms** are all beautiful places, where landscape and wildlife leave an indelible mark on your memory. Visit one today...

**Abernethy • Corrie Fee • Craigellachie  
Creag Meagaidh • Glenmore • Muir of Dinnet  
Insh Marshes • Invereshie & Inshriach • Glen Tanar**

...and take home your own unique memories.

National  
Nature  
Reserves



to find out more, visit

[www.nnr-scotland.org.uk](http://www.nnr-scotland.org.uk)



## Index of Place Names

Below is a list of place names in and around the Cairngorms National Park. The page numbers on which they appear are shown along with a reference for the Park map on pages 36-37.

Name	Map Ref.	Page Number	Name	Map Ref.	Page Number
Achlean	D4	-	Glenmore	D5	22, 224-27, 38
Alvie	D4	-	Glenshee Ski Area	B6	15, 40, 58
Auchallater	C6	-	Grantown-on-Spey <a href="#">Z</a>	F5	14, 20-21, 24-27, 30-31, 47-48, 50
Aviemore <a href="#">Z</a>	E4	7, 14, 16-18, 20-21, 23-28, 30-31, 33-35, 47-49	Insh	D3	22, 38
Ballater <a href="#">Z</a>	C8	7, 14-15, 48, 50-57	Inver	C7	-
Balmoral	C7	50, 54-57	Inverdrurie	D4	33
Boat of Garten	E4	16-18, 20-21, 24-27	Inverey	C6	49, 59
Braemar <a href="#">Z</a>	C6	15, 43, 48-50, 53-59	Kincraig	D4	14, 23, 33
Bridge of Brown	E6	-	Kingussie <a href="#">Z</a>	D3	14, 22-23, 28-29, 33-35, 49
Broomhill	E5	17	Kinloch Laggan	C1	22
Cairngorm Ski Area	D5	18, 24-27, 40, 47	Kirriemuir <a href="#">Z</a>	A8	62-68
Carr-Bridge	E4	16, 18, 20, 23, 30-31, 34-35, 48	Knockandhu	E7	44
Cat Lodge	C2	19	Laggan	C2	16, 19, 22
Chapelton	E7	47	Lairig Ghru	D5	-
Cock Bridge	D7	-	Lecht Ski Area	E7	14, 40, 42
Colnabaichin	D7	14	Linn of Dee	C5	59
Coylumbridge	E4	22, 24-27	Loch an Eilein	D4	22
Crathie <a href="#">Z</a>	C7	15, 50	Loch Muick	B7	-
Cromdale	F6	19, 30-31, 47	Lynchat	D3	-
Dalwhinnie	C2	16, 19, 22, 34-35	Mount Keen	C8	-
Dinnet	D9	15, 38, 51, 54-57	Nethy Bridge	E5	18, 20-21, 24-27
Drumochter	B2	19	Newtonmore <a href="#">Z</a>	D3	14, 22-23, 28-29, 34-35, 49
Dulnain Bridge	F5	16, 19-20, 30-31	Ordie	D8	51
Feshiebridge	D4	22, 33	Runtaleave	A7	-
Glen Clova	B8	60	Skye of Curr	F5	-
Glen Prosen	B7	60	Spittal of Glenmuick	C7	-
Glen Tanar	C8	38	Spittal of Glenshee	A6	67
Glenlivet	F6	42-44	Strathdon	E8	14, 42-46
			Strathmashie Forest	C2	22
			Tomintoul <a href="#">Z</a>	E6	14, 19, 42-44, 47-50
			Tomnavoulin	F6	44, 47
			Wheen	B8	-

Tourist Information Centres can be found at the locations marked [Z](#). Please call 0845 2255 121 for further information.



# SKI IN THE PARK



The mountains of the Cairngorms National Park are home to three of Scotland's ski areas – Cairn Gorm Mountain, Lecht 2090 and Glenishee. Between them these three offer skiers and snowboarders almost 100 kilometres of pistes served by more than 50 lifts including the famous funicular railway on Cairn Gorm. There is a great variety of terrain, facilities and après-ski for all ages, abilities and budgets plus the ski instruction and ski hire is second-to-none.


And as this area has produced more Winter Olympians than any other in the UK, you know that you'll be following in some world-class tracks! Not just for the sporty, the areas have year-round visitor facilities so that you can take a drive through the spectacular mountain scenery, watch the snowsports or simply enjoy a snack or meal in the ski lodge.

For more information on Cairn Gorm, Lecht 2090 and Glenishee, go to

[www.ski-scotland.com](http://www.ski-scotland.com)

# Fresh air miles

## Special Offer



The scenic **Lochs and Glens, National Cycle Network Route 7** passes from north to south Scotland through the central Highlands, Cairngorm Mountains and Drumochter Pass. Sustrans is offering the official Pocket Mountains guide to this route for just **£5.99** including P&P (RRP excl. P&P £6.99).

To order your copy please phone **0845 113 00 65** quoting "CAIRN08". To find out more about Sustrans and the Network in your area visit: **[www.sustrans.org.uk](http://www.sustrans.org.uk)**

Offer ends January 2009  
Subject to availability.

Registered Charity No. 326550

Sustrans is the UK's leading sustainable transport charity and is behind many groundbreaking projects including the **National Cycle Network**.

Come and explore Scotland's 1,500 miles of National Cycle Network. From gentle rides along waterways and old railway lines to the challenge of moorland, mountain and forest terrain - it's quite simply a breath of fresh air.

  
**sustrans**  
JOIN THE MOVEMENT

## Tomintoul & Strathdon

Tomintoul is one of the highest and remotest villages in Britain, with shops, a tourist information centre, SYHA hostel, and a wild camping site. Travel here in the Summer by Heather Hopper, pages 14-15. For other all-year services see pages 44, 47. Visit Tomintoul Museum or Glenlivet Estate Centre, entry to both is free. The Lecht ski centre is 10km away, [www.lecht.co.uk](http://www.lecht.co.uk)

Strathdon is a fertile farming area, leading up to dramatic moors. It is served by buses from Alford, pages 45-46, and the Summer Heather Hopper, pages 14-15.



Bridge of Brown, near  
Tomintoul

Tomintoul



## A Walk around Tomintoul

5km. Grid ref E6.

A spur of the Speyside Way comes to Tomintoul, [www.speysideway.org](http://www.speysideway.org) It is quite a strenuous walk, but the village offers a wide range of waymarked trails. You are never far from the village, and routes vary between minor roads, paths and estate tracks.

Follow the “brown” signposted trail from the centre of the village green. With the tourist office behind you, head south to the Braemar road junction, and turn right following the signs around the trail.

Glentworth Estate offers a wide range of well-marked routes for cyclists and walkers - see [www.glenlivetestate.co.uk](http://www.glenlivetestate.co.uk)



Tomintoul



A Walk around Tomintoul

Make a difference...  
The John Muir Award in the Cairngorms

**Discover**  
in wild places

**Conserve**  
- make a difference

**Explore**  
what makes it wild and special

**Share**  
your experiences

**Cairngorms NATIONAL PARK**  
New Kingdom of Scotland Birthplace

To find out more visit [www.johnmuiraward.org](http://www.johnmuiraward.org)  
Phone • 01479 873535 or Email • [cairngorms@johnmuiraward.org](mailto:cairngorms@johnmuiraward.org)



Keith • Dufftown • Aberlour - Service 362

KEITH - ABERLOUR

Codes	M&W	Tues	Sat	Sat
Keith Reidhaven Square	-	1230	-	-
Fife-Keith Bus Stop	-	1235	-	-
Towiemore Bungalows	-	1240	-	-
Drummuir Bus Shelter	-	1245	-	-
Parkmore Bungalows	-	1254	-	-
Dufftown Square	1745d	1300	0835c	1700c
Glenrinnis Distillery	1755	1305	0845	1710
Auchbreck	1805	1315	0857	1720
Glenlivet Bus Shelter	1809	-	-	1724
Tomnavoulin	1813	1320	0900	1728
Auchnarrow	1817	1325	0905	1732
Tomintoul Square	1825	1335	0915	1740
Auchnarrow	-	1340	-	-
Tomnavoulin	-	1345	-	-
Delnashaugh	-	1400	-	-
Marypark	-	1405	-	-
Aberlour Square	-	1415	-	-

ABERLOUR - KEITH

Codes	M&W	Tues	Sat	Sat
Aberlour Square	-	0910	-	-
Marypark	-	0918	-	-
Delnashaugh	-	0920	-	-
Tomnavoulin Shop	-	0935	-	-
Knockandhu	-	0940	-	-
Tomintoul Square	0900	0945	0915	1745
Auchnarrow	0908	0955	0923	1755
Tomnavoulin Shop	0912	1000	0927	1757
Glenlivet Bus Shelter	0916	-	0931	-
Auchbreck	0920	1005	0935	1800
Glenrinnis Distillery	0930	1015	0945	1810
Dufftown Square	0940d	1020	0955c	1820
Parkmore Bungalows	-	1026	-	-
Drummuir Bus Shelter	-	1035	-	-
Towiemore Bungalows	-	1040	-	-
Fife-Keith Bus Stop	-	1045	-	-
Keith Reidhaven Square	-	1050	-	-

CODES:

- c Connects with Stagecoach Bluebird bus to/from Elgin.
- d Connects with Deveron Bus to/from Inverness (Mondays) & Aberdeen (Wednesdays).

M&W Service operates Mondays and Wednesdays

M&W service operated by Moray Council Community Bus

Tuesday service operated by WW Smith.

Saturday service operated by Roberts of Rothiemay.

See page 8 for operator details.

Check with operators for ability to carry bicycles.

Glenfiddich Distillery



**Disclaimer** - Whilst we have taken every care to make sure the timetable information in this booklet is correct, you are advised to always contact the operator before travelling, especially from October 2008 to March 2009 when some services will change to more limited winter timetables. Outwith the boundaries of the Cairngorms National Park, not all bus stops are shown in the timetables.

## Alford • Lumsden • Strathdon - Service 219

Codes	SDO	NSD	Sat
Alford Academy	1537	–	–
Alford Kingsford Road	1545	1545	1635
Bridge of Alford	1548	1548	1638
Lumsden The Square	1605	1605	1650
Mossat Shop	1609	1609	1654
Kildrummy Inn	1613	1613	1658
Glenkindie (War Memorial)	1623	1623	1708
Strathdon Bellabeg	1633	1633	1718

Codes	NSD	SDO	Sat
Strathdon Bellabeg	0745	0745	0800
Glenkindie	0755	0755	0810
Kildrummy Inn	0805	0805	0820
Toll of Mossat	0809	0809	0824
Lumsden The Square	0813	0813	0828
Bridge of Alford	0825	0830	0840
Alford Academy	–	0838	–
Alford Kingsford Road	0828	0841	0843

### CODES:

SDO Schooldays only  
 NSD Monday to Friday only  
 Sat Saturdays only

This service is operated by Stagecoach Bluebird, see page 8 for contact details.  
 Check with operator for ability to carry bicycles.

## Bellabeg • Huntly - Service 418

THIRD TUESDAY OF JANUARY, MARCH, MAY, JULY, SEPTEMBER, NOVEMBER ONLY

Bellabeg Doune Court	0940	Huntly King Street	1300
Glenkindie	0950	Gartly Road End	1312
Kildrummy Inn	1000	Rhynie The Square	1320
Toll of Mossat	1004	Lumsden The Square	1330
Lumsden The Square	1008	Mossat Shop	1334
Rhynie The Square	1018	Kildrummy Inn	1338
Gartly	1026	Glenkindie War Memorial	1348
Huntly The Square	1038	Bellabeg Doune Court	1358

This service is operated by Philips Coaches, see page 8 for contact details.  
 Check with operator for ability to carry bicycles.

## Bellabeg • Inverurie - Service 419

THIRD TUESDAY OF FEBRUARY, APRIL, JUNE, AUGUST, OCTOBER, DECEMBER ONLY

Bellabeg Doune Court	0940	Inverurie Town Hall	1300
Glenkindie	0950	Inverurie Tesco Car Park	1305
Kildrummy Inn	1000	Kemnay Bogbeth Road	1319
Toll of Mossat	1004	Monymusk Road End	1327
Bridge of Alford	1012	Alford Kingsford Road	1340
Alford Kingsford Road	1015	Bridge of Alford	1343
Monymusk Road End	1028	Mossat Shop	1351
Kemnay Bogbeth Road	1036	Kildrummy Inn	1355
Inverurie Tesco Car Park	1050	Glenkindie War Memorial	1405
Inverurie Town Hall	1055	Bellabeg Doune Court	1415

This service is operated by Philips Coaches, see page 8 for contact details.  
 Check with operator for ability to carry bicycles.



Alford • Lumsden  
 •  
 Strathdon



Bellabeg • Huntly



Bellabeg • Inverurie



## Strathdon A2B DIAL-A-BUS - (Service A2B1)

### Who Qualifies for the service?

The service is open to the general public. All journeys off the fixed route must be pre-booked by calling the dial-a-bus hotline on 01224 665599.

### Where and When can I go?

The service operates a timetabled service between Alford and Strathdon. The bus will divert off the main route, on demand, to pick up in the following areas: Corgarff, Roughpark, Glenbuchat, Towie, Muirs of Kildrummy, Milton of Kildrummy, Lumsden.

#### TUESDAYS & THURSDAYS

Alford	0810	1030	1150	Corgarff	☎	-	☎
Bridge of Alford	0813	1033	1153	Roughpark	☎	-	☎
Lumsden	☎	☎	☎	Strathdon <i>Bellabeg</i>	0930	-	1310
Mossat	0824	1044	1204	Glenbuchat	☎	-	☎
Kildrummy	0828	1048	1208	Bridge of Buchat	0945	-	1325
Towie	☎	-	☎	Towie	☎	-	☎
Bridge of Buchat	0845	-	1225	Kildrummy	1002	1052	1342
Glenbuchat	☎	-	☎	Mossat	1006	1056	1346
Strathdon <i>Bellabeg</i>	0900	-	1240	Lumsden	☎	☎	☎
Roughpark	☎	-	☎	Bridge of Alford	1017	1107	1357
Corgarff	☎	-	☎	Alford	1020	1110	1400

☎ To be picked up at these locations call the A2B hotline on: 01224 665599.

Depending on the number of bookings within the demand responsive area the service may operate up to 10 minutes later than publicised.

The service is operated by a wheelchair accessible minibus.

### Contact

If you require any further information or wish to book a journey please contact the dial-a-bus Hotline.

Telephone: 01224 665599 between 9.30am and 3.30pm, Monday to Friday.

Text Phone/Minicom users dial 18001 followed by 01224 665599.

Email: [public.transport@aberdeenshire.gov.uk](mailto:public.transport@aberdeenshire.gov.uk)

**Disclaimer** - Whilst we have taken every care to make sure the timetable information in this booklet is correct, you are advised to always contact the operator before travelling, especially from October 2008 to March 2009 when some services will change to more limited winter timetables. Outwith the boundaries of the Cairngorms National Park, not all bus stops are shown in the timetables.

Gatepost, Corgarff Castle



## Aberlour • Granttown-on-Spey - Service 338

MONDAYS TO FRIDAYS

Codes	MC/HC	CM/HC	CM/HC	CM	MC/HC	HC/MC	HC/CM	CM	HC/CM	HC/MC
Service Number	338/33	338A/36	338A/33	338A	338/33	33/338	34/338A	338A	34/338A	33/338
Aberlour Square	0745	0900	1255	1340	1550	Cairngorm	–	–	–	1140 1403*
Carron Road End	0747	0904	1259	1344	1555	Aviemore	0701	0855	–	1203 –
Carron	–	–	–	–	1600	Granttown-on-Spey	0737	0938	–	1413 1555*
Marypark	0750	0910	1305	1350	1610	Cromdale	–	0945	–	1418 1618*
Delnashaugh Hotel	0755	0914	1309	1354	1615	Advie War Memorial	0758	0952	–	1425 1626*
Tormore Distillery	0803	0917	1406	1357	1635*	Tormore Distillery	0815	0954	1312	1427 1630
Advie War Memorial	0808	0919	1410	1359	1639*	Delnashaugh Hotel	0817	0957	1316	1430 1633
Cromdale	0813	0926	–	1406	–	Marypark	0820	1003	1320	1435 1635
Granttown-on-Spey	0832	0939	1431	1413	1705*	Carron Road End	0825	1007	1326	1439 1640
Aviemore	–	1015	–	–	1740*	Carron	0830	–	–	–
Cairngorm	–	1039	–	–	–	Aberlour Square	0840	1011	1330	1443 1645

### CODES:

MC/HC or HC/MC - Operated by Maynes Coaches and connecting with Highland Country Buses (service in italics)

CM/HC or HC/CM - Operated by Moray Council Community Bus and connecting with Highland Country Buses (service in italics)

CM - Operated by Moray Council Community Bus

\* - Does not operate on Fridays.

This is a low-floor, wheelchair accessible bus.

See page 8 for contact details.

## Aberlour • Tomintoul • Elgin - Service 363

Codes	RS	RR	Sm	RR		RR	Sm	RS
	SDO	SDO	Th	SDO		SDO	Th	SDO
Aberlour Square	–	–	0900	–	Train from Aberdeen	–	–	1304
Marypark	–	–	0908	–	Train from Inverness	–	–	1305
Delnashaugh War Memorial	–	–	0912	–	Elgin Bus Station	–	–	1340 –
Tomnavoulin Shop	–	–	0915	–	Elgin (Haugh Road)(Tesco)	–	–	1343 –
Auchnarrow	–	–	0925	–	Elgin High Street (Dr Grays)	–	–	1345 –
Tomintoul Square	0755	–	0930	1500	Elgin Rail Station	–	–	1347 –
Auchnarrow	0808	0810	0935	1510	Elgin (Linkwood Road)(ASDA)	–	–	1350 –
Chapelton	–	0826	–	1525	Orton	–	–	1410 –
Auchnarrow	0808	0831	0935	1530	Roths High Street	–	–	1415 –
Tomnavoulin Shop	0810	0834	0940	1533	Craigellachie Hotel	–	–	1420 –
Delnashaugh War Memorial	0825	–	0955	–	Aberlour Square	–	1425	1552k
Marypark	0829	–	0957	–	Marypark	–	1433	1601
Aberlour Square	0838k	–	1005	–	Delnashaugh War Memorial	–	1435	1605
Craigellachie Hotel	–	–	1010	–	Tomnavoulin Shop	0835	1450	1621
Roths High Street	–	–	1015	–	Auchnarrow	0840	1455	1625
Orton	–	–	1020	–	Tomintoul Square	0850	1500	1637
Elgin (Linkwood Road)(ASDA)	–	–	1040	–	Auchnarrow	–	1505	–
Elgin Rail Station	–	–	1043	–	Tomnavoulin Shop	–	1510	–
Elgin High Street (Dr Grays)	–	–	1045	–	Delnashaugh War Memorial	–	1525	–
Elgin (Haugh Road)(Tesco)	–	–	1047	–	Marypark	–	1527	–
Elgin Bus Station	–	–	1050	–	Aberlour Square	–	1535	–
Train to Inverness	–	–	1057	–				
Train to Aberdeen	–	–	1129	–				

### CODES:

SDO Operates on School Days only

Th Operates on Thursdays only

k Connects with bus to/from Keith

These services are operated by Robert Stables Coaches (RS), Roberts of Rothiemay (RR), and WW Smith (Sm), see page 8 for contact details.

Check with operator for ability to carry bicycles.



Aberlour • Granttown-on-Spey

Aberlour • Tomintoul • Elgin



The Cairngorms Farmers Market is a well established 'roving' attraction for both local people and visitors.

A wide variety of superior fresh produce and quality crafts from the Cairngorms and its environs make it an essential experience during your visit to the area.

**Regular Markets** occur alternately in:

- **Grantown on Spey**, in the Square (first Sundays May, July + Sept) and
- **Aviemore**, opposite the Myrtlefield Centre Shops (second Sundays June, August + October).

Why not make a real day out in Strathspey and combine your visit to the Farmers Market with a ride on the Strathspey Steam Railway, or take in views from across the National Park by using the Heather Hopper from Ballater. From further afield mainline trains run through Aviemore.

**Roving Markets:**

In the Summer the Market can be found in several other communities around the Cairngorms, including

- **Tomintoul**
- **Braemar** and
- **Carrbridge**.

Check the website for all dates and details -

[www.cairngorms-farmers-market.com](http://www.cairngorms-farmers-market.com)



**Cairngorms  
Farmers Market**  
QUALITY FROM THE NATIONAL PARK



## SYHA - A Great Way to See Scotland

The Scottish Youth Hostels Association is Scotland's largest provider of budget accommodation, with around 60 Hostels across the country. From rustic cottages to a grand Highland castle, we have something to suit everyone.

There are five Hostels in the Cairngorms National Park: Aviemore, Cairngorm Lodge (Loch Morlich), Tomintoul, Braemar and Inverey. All of these hostels have their own unique character and all offer a great base from which to explore and enjoy the National Park.



So for great quality, affordable accommodation and a warm welcome, choose SYHA.



For more information visit [www.syha.org.uk](http://www.syha.org.uk) or call us on 08701 55 32 55.

Real People, Real priorities, Real budgets



## Access at Hostels

### Independent Hostels

The hostels that have internet access/wireless access are as follows:

Gulabin Lodge  
Prosen Hostel  
Fraoch Lodge  
Newtonmore Hostel  
Happy Days Hostel  
Aviemore Bunkhouse  
Slochd Mhor Lodge  
Lazy Duck Hostel  
Ardenbeg Bunkhouse  
Rucksacks Braemar Bunkhouse

Access is for hostel/bunkhouse users only. Note - this is a mix of wireless availability (you'll need your own laptop) and internet PCs available for use.

### Scottish Youth Hostel Association

Braemar, Aviemore, and Cairn Gorm Lodge have internet access.

### Disabled Access

Disabled access varies between hostels - contact [www.syha.org.uk](http://www.syha.org.uk) or [www.cairngormshostels.co.uk](http://www.cairngormshostels.co.uk) Information and advice can also be obtained from [www.disabledramblers.co.uk](http://www.disabledramblers.co.uk) or [www.highland-disabled-ramblers.org](http://www.highland-disabled-ramblers.org)



All the walks and cycle rides in the Explorer start and end at villages which have a bus service. Some of these buses carry cycles - check with bus operators, see pages 51, 54-57 for details, and [www.visitcairngorms.com](http://www.visitcairngorms.com) for more detailed information on travel, accommodation and things to do.

Ballater is 60km west of Aberdeen. The village is well served with shops, including a supermarket, chemist, a range of other interesting shops and a tourist information centre that is open all year.


From Aberdeen, take the 201 bus to Ballater or on to Braemar, see page 54-57. In the Summer, there is the 501 Heather Hopper bus from Ballater through Tomintoul to Grantown-on-Spey twice a day, and a daily 502/3 Heather Hopper bus connecting Aberdeen, Ballater, Braemar, Glenshee and on to Pitlochry, Aberfeldy and Perth, see pages 14-15. The nearest train station is Aberdeen.

Ballater has a full range of accommodation, including a camp site, bunkhouse and B&Bs. Some shops and the tourist information centre carry local walking and cycling route maps.

In Ballater, visit Deeside Confectionery, and the Old Station exhibition. Between Ballater and Braemar at Crathie is Balmoral Castle (open April-July), and Royal Lochnagar Distillery.

There is a walking festival in May, see page 7 for details, and countryside events led by local rangers all year, go to [www.visitcairngorms.com](http://www.visitcairngorms.com). The Cairngorms Outdoor Access Trust at [www.visitdeeside.com](http://www.visitdeeside.com) has 50 walking and cycling routes.

*River Dee at Linn of Dee*



*Glentanar Estate*





MONDAYS TO SATURDAYS

Codes	M-F		
Aberdeen Bus Station	0850	1640	1802
Woodend Hospital	0909	1659	1821
Elrick Straik Place (West)	0921	1714	1833FF
Cairnie Crossroads	0929	1722	1841
Garlogie	0931	1724	1843
Echt Parish Church	0936	1729	1848
Midmar	0944	1739	1858
Torphins The Square	0953	1749	1908
Lumphanan School Road	1000	1756	1915
Tarland The Square	1018	1814	1933
Aboyne Victory Hall	1028	-	1943
Ordie Crossroads	-	1820	-
Dinnet	1036	1826	1951
Ballater Golf Road	1048	1838	2003

MONDAYS TO SATURDAYS

Codes	M-F	SA	
Ballater Golf Road	0640	0715	1200
Dinnet	0652	0727	1212
Ordie Crossroads	0658	-	-
Aboyne Victory Hall	-	0735	1220
Tarland The Square	0703	0745	1230
Lumphanan School Road	0721	0803	1248
Torphins The Square	0728	-	1255
Tillybirloch	0737	-	1304
Echt Parish Church	0745	-	1312
Garlogie Mill	0749	-	1316
Cairnie Crossroads	0751	-	1318
Elrick Straik Place (West)	0755TF	-	1326
Westhill Tesco	-	-	1328
Aberdeen Woodend Hospital	0811	-	1338
Aberdeen Bus Station	0835	-	1355

This service is run by Stagecoach Bluebird, see page 8 for contact details.

Check with operator for ability to carry bicycles.

**CODES:**

- M-F** Monday to Friday only
- SA** Saturday only. Continues from Lumphanan to Aberdeen as Service 202 at 0805.
- FF** Connects with bus from Forresterhill Hospital
- TF** Connects with bus to Forresterhill Hospital

Balmoral Castle



**Disclaimer** - Whilst we have taken every care to make sure the timetable information in this booklet is correct, you are advised to always contact the operator before travelling, especially from October 2008 to March 2009 when some services will change to more limited winter timetables. Outwith the boundaries of the Cairngorms National Park, not all bus stops are shown in the timetables.



## A Cycle ride from Ballater

10km including the return trip. Grid ref C8.

From Ballater you can cycle from the Old Station along the Deeside Way. The path follows the disused railway line to the River Dee at Cambus O'May. It is

a good quality path and fairly flat. The ride takes you through the Dee valley and gives good views of the river and hills around Ballater.



*Ballater Old Station*



## Craigendarroch Walk

2km, steep in places. Grid ref C8.

A walk up Craigendarroch (which means 'Hill of Oaks') rewards you with some great views of the Dee. From Ballater follow the main A93 road towards Braemar. Take a right

up Craigendarroch Walk, then follow signed paths onto the hill. You will see signs that take you around the hill, or you can strike up hill. The path is a little rough and steep in places.



*Craigendarroch, By Ballater*

## A Walk around Ballater Golf Course

3km. Grid ref C8.

This walk takes you from the caravan park on Anderson Road around the golf course, and back towards the village. You'll find the caravan park near the River Dee. From town head for the Dee bridge and go down to the riverside path, turning right towards the caravan park. You walk through here and join a path which circles right round the golf course and the river. Take care around the golf course and keep dogs on a lead.

After the golf course, you come to a car park. Turn right onto the Old Line Road, turning left onto Dundarroch Road and then right to follow the main road back into Ballater.

*River Dee near Ballater*



Craigendarroch Walk



A Walk around  
Ballater Golf Course



## Aberdeen • Banchory • Aboyne • Ballater • Braemar - Service 201

### MONDAYS TO FRIDAYS

Service Number	201	201	201	201	201	201	201	201	202	202	201	201
Codes	SDO	NSD	*						NSD	SDO		
Aberdeen Bus Station	0740	0745	0845	0945	1045	1145	1245	1345	1405	1405	1545	1645
Cults Square	0800	0805	0905	1005	1105	1205	1305	1405	1425	1425	1608	1710
Culter Library	0810	0815	0915	1015	1115	1215	1315	1415	1435	1435	1618	1720
Drumoak Irvine Arms	0820	0822	0922	1022	1122	1222	1322	1422	1442	1442	1625	1727
Crathes Castle	0825	0827	0927	1027	1127	1227	1327	1427	1447	1447	1630	1732
Banchory Academy	0831	–	–	–	–	–	–	–	1452	1452	–	–
Banchory Deeview Road	0833	0833	0933	1033	1133	1233	1333	1433	1458	1458	1636	1738
Banchory Interchange Mount Street	0838	0838	0938	1038	1138	1238	1338	1438	1503	1503	1641	1743
Banchory The Square	0839	0839	0939	1039	1139	1239	1339	1439	1504	1504	1642	1744
Kincardine O'Neil Dee Street	0854	0854	0954	1054	1154	1254	1354	1454	1519	1519	1657	1759
Aboyne Interchange Victory Hall	0904	0904	1004	1104	1204	1304	1404	1504	1529	1529	1707	1809
Aboyne Academy Schooldays	–	–	–	–	–	–	–	–	–	1535	–	–
Dinnet	0911	0911	1011	1111	1211	1311	1411	(1511)	1536	1541	1714	1816
Ballater Interchange Golf Road	0925	0925	1025	1125	1225	1325	1425	(1525)	1555	1555	1728	1830
Balmoral	0938	0938	–	1138	–	1338	–	–	1608	1608	1741	1843
Braemar Auchendryne Square	0952	0952	–	1152	–	1352	–	–	1622	1622	1755	1857

### MONDAYS TO FRIDAYS

Service Number	201	201	202	201	202	202	201	201	201	202	202
Codes					NF	F	NF	F	F		
Aberdeen Bus Station	1715	1745	1815	1915	2015	2015	2115	2115	–	2215	2315
Cults Square	1740	1805	1835	1935	2035	2035	2130	2130	–	2230	2330
Culter Library	1750	1815	1845	1945	2045	2045	2140	2140	–	2240	2340
Drumoak Irvine Arms	1757	1822	1852	1952	2052	2052	2145	2145	–	2245	2345
Crathes Castle	1802	1827	1857	1957	2057	2057	2150	2150	–	2250	2350
Banchory Hill of Banchory	–	–	1902	–	2102	2102	–	–	–	2255	2355
Banchory Deeview Road	1808	1833	1908	2003	2108	2108	2156	2156	–	2301	0001
Banchory Interchange Mount Street	1813	1838	1913	2008	2113	2113	2201	2201	–	2306	0006
Banchory The Square	1814	1839	1914	2009	2114	2114	2202	2202	–	2307	0007
Torphins Interchange The Square	–	–	–	2024	2129	2129	–	–	2224	–	0020
Kincardine O'Neil Dee Street	1829	1854	1929	2029	2134	2134	2214	2214	2229	2319	0025
Aboyne Interchange Victory Hall	1839	1904	1939	2039	2144	2144	2224	2224	2239	2329	0035
Dinnet	1846	1911	1946	2046	2151	–	2231	2231	2246	2336	0042
Ballater Interchange Golf Road	1900	1925	2000	2100	2205	–	2245	2245	2300	2350	0056
Balmoral	1913	–	2013	–	–	–	–	2258	–	–	–
Braemar Auchendryne Square	1927	–	2027	–	–	–	–	2312	–	–	–

### CODES:

- SDO** Operates on School Days only
- F** Operates on Fridays only
- ( )** Times in brackets indicate service on School Holidays only
- \*** From Monday 12th May until Friday 26th Sept. continues to Braemar; and on Monday, Wednesday and Friday to Pitlochry and Aberfeldy, Tuesday and Thursday to Blairgowrie and Perth.

**This service is run by Stagecoach Bluebird, see page 8 for contact details.**

**Disclaimer** - Whilst we have taken every care to make sure the timetable information in this booklet is correct, you are advised to always contact the operator before travelling, especially from October 2008 to March 2009 when some services will change to more limited winter timetables. Outwith the boundaries of the Cairngorms National Park, not all bus stops are shown in the timetables.



SATURDAYS

Service Number	201	201	201	201	201	201	201	201	201	201	201	203
Codes			*									
Aberdeen Bus Station	-	0745	0845	0945	1045	1145	1245	1345	1445	1545	1645	1725
Cults Square	-	0805	0905	1005	1105	1205	1305	1405	1505	1605	1705	1745
Culter Library	-	0815	0915	1015	1115	1215	1315	1415	1515	1615	1715	1755
Drumoak Nether Sunnyside	-	0822	0922	1022	1122	1222	1322	1422	1522	1622	1722	1802
Crathes Castle	-	0827	0927	1027	1127	1227	1327	1427	1527	1627	1727	1807
Banchory Tilliebrake Cigs	-	-	-	-	-	-	-	-	-	-	-	1814
Banchory Deeview Road	-	0833	0933	1033	1133	1233	1333	1433	1533	1633	1733	-
Banchory Interchange Mount Street	-	0838	0938	1038	1138	1238	1338	1438	1538	1638	1738	1822
Banchory The Square	-	0839	0939	1039	1139	1239	1339	1439	1539	1639	1739	1823
Kincardine O'Neil Dee Street	-	0854	0954	1054	1154	1254	1356	1454	1554	1654	1754	1837
Aboyne Interchange Victory Hall	-	0904	1004	1104	1204	1304	1406	1504	1604	1704	1804	1847
Dinnet	-	0911	1011	1111	1211	1311	1413	1511	1611	1711	1811	1854
Ballater Interchange Golf Road	0730	0925	1025	1125	1225	1325	1427	1525	1625	1725	1825	1909
Balmoral	0743	0938	1038	1138	-	1338	-	-	1638	1738	1838	-
Braemar Auchendryne Square	0757	0952	1052	1152	-	1352	-	-	1652	1752	1852	-

SATURDAYS

Service Number	201	202	201	202	201	202	202
Aberdeen Bus Station	1745	1815	1915	2015	2115	2215	2315
Cults Square	1805	1835	1935	2035	2130	2230	2330
Culter Library	1815	1845	1945	2045	2141	2240	2340
Drumoak Nether Sunnyside	1822	1852	1952	2052	2145	2245	2345
Crathes Castle	1827	1857	1957	2057	2150	2250	2350
Hill of Banchory	-	1902	-	2102	-	2255	2355
Banchory Deeview Road	1833	1908	2003	2108	2156	2301	0001
Banchory Interchange Mount Street	1838	1913	2008	2113	2201	2306	0006
Banchory The Square	1839	1914	2009	2114	2202	2307	0007
Torphins Interchange The Square	-	1929	2024	2129	-	-	0020
Kincardine O'Neil Dee Street	1854	1934	2029	2134	2214	2319	0025
Aboyne Interchange Victory Hall	1904	1944	2039	2144	2224	2329	0035
Dinnet	1911	1951	2046	2151	2231	2336	0042
Ballater Interchange Golf Road	1925	2005	2100	2205	2245	2350	0056
Balmoral	-	2018	-	-	-	-	-
Braemar Auchendryne Square	-	2032	-	-	-	-	-

CODES:

\* Operates as Service 503 to Perth between Saturday 17th May and Saturday 27th Sept.

**This service is run by Stagecoach Bluebird, see page 8 for contact details.**

SUNDAYS

Service Number	201	201	201	201	201	201	201
Aberdeen Bus Station	0745	1015	1215	1415	1515	1715	2145
Cults Square	0805	1035	1235	1435	1535	1735	2205
Culter Library	0815	1045	1245	1445	1545	1745	2215
Drumoak Nether Sunnyside	0822	1052	1252	1452	1552	1752	2222
Crathes Castle	0827	1057	1257	1457	1557	1757	2227
Banchory Deeview Road	0833	1103	1303	1503	1603	1803	2233
Banchory Interchange Mount Street	0838	1108	1308	1508	1608	1808	2238
Banchory The Square	0839	1109	1309	1509	1609	1809	2239
Torphins Interchange The Square	-	-	-	-	-	1824	-
Kincardine O'Neil Dee Street	0854	1124	1324	1524	1624	1829	2254
Aboyne Interchange Victory Hall	0904	1134	1334	1534	1634	1834	2304
Dinnet	0911	1141	1341	1541	1641	1841	2311
Ballater Interchange Golf Road	0925	1155	1355	1555	1655	1855	2325
Balmoral	0938	1208	1408	1608	-	1908	-
Braemar Auchendryne Square	0952	1222	1422	1622	-	1922	-





## Braemar • Ballater • Aboyne • Banchory • Aberdeen - Service 201

## MONDAYS TO FRIDAYS

Service Number	201	202	201	201	201	201	201	201	201	201	201	201
Codes	SDO						NSD					
Braemar <i>Auchendryne Square</i>	-	-	-	0752	0757	-	0957	-	1157	-	1357	-
Balmoral	-	-	-	0806	0811	-	1011	-	1211	-	1411	-
Ballater Interchange <i>Golf Road</i>	0550	0620	0650	0825	0830	0930	1030	1130	1230	1330	1430	1535
Dinnet	0602	0632	0702	0837	0842	0942	1042	1142	1242	1342	1442	1547
Aboyne <i>Academy &amp; Primary</i>	-	-	-	0845	-	-	-	-	-	-	-	-
Aboyne Interchange <i>Victory Hall</i>	0609	0639	0709	0849	0849	0949	1049	1149	1249	1349	1449	1554
Kincardine <i>O'Neil Dee Street</i>	0619	0649	0719	0859	0859	0959	1059	1159	1259	1359	1459	1604
Banchory <i>Corsee Road</i>	0634	0704	0734	0913	0913	1013	1113	1213	1313	1413	1513	1618
Banchory Interchange <i>Mount Street</i>	0635	0705	0735	0915	0915	1015	1115	1215	1315	1415	1515	1620
Banchory <i>Deeview Road</i>	0640	0710	0740	0920	0920	1020	1120	1220	1320	1420	1520	1625
Crathes Castle	0646	0721	0746	0926	0926	1026	1126	1226	1326	1426	1526	1630
Drumoak <i>Nether Sunnyside</i>	0651	0726	0751	0931	0931	1031	1131	1231	1331	1431	1531	1636
Culter <i>Library</i>	0658	0733	0758	0938	0938	1038	1138	1238	1338	1438	1538	1643
Cults <i>Square</i>	0708	0743	0808	0948	0948	1048	1148	1248	1348	1448	1548	1653
Aberdeen <i>Bus Station</i>	0733	0818	0833	1013	1013	1113	1213	1313	1413	1513	1613	1718

## MONDAYS TO FRIDAYS

Service Number	201	201	201	201	202	201	202	201	201
Codes	*								Fri
Braemar <i>Auchendryne Square</i>	-	-	1657	1802	-	2002	2057	-	2315
Balmoral	-	-	1711	1816	-	2016	2111	-	2328
Ballater Interchange <i>Golf Road</i>	1600	1630	1730	1830	1925	2030	2125	2300	2341
Dinnet	1612	1642	1742	1842	1937	2042	2137	2312	-
Aboyne Interchange <i>Victory Hall</i>	1619	1649	1749	1849	1944	2049	2144	2319	-
Kincardine <i>O'Neil Dee Street</i>	1629	1659	1759	1859	1954	2059	2154	2329	-
Torphins Interchange <i>The Square</i>	-	-	-	-	1959	-	2159	-	-
Banchory <i>Corsee Road</i>	1643	1713	1813	1913	2013	2113	2213	2343	-
Banchory Interchange <i>Mount Street</i>	1645	1715	1815	1915	2015	2115	2215	2345	-
Banchory <i>Deeview Road</i>	1650	1720	1820	1920	2020	2120	2220	2350	-
Banchory <i>Hill of Banchory</i>	-	-	-	-	2025	-	2225	-	-
Crathes Castle	1655	1726	1826	1926	2031	2126	2231	2356	-
Drumoak <i>Nether Sunnyside</i>	1701	1731	1831	1931	2036	2131	2236	0001	-
Culter <i>Library</i>	1708	1738	1838	1938	2043	2138	2243	0008	-
Cults <i>Square</i>	1718	1748	1848	1946	2051	2146	2251	0016	-
Aberdeen <i>Bus Station</i>	1743	1813	1908	2004	2109	2204	2309	0034	-

## CODES:

SDO Operates on School Days only

NSD Operates on Non School Days only

Fri Operates on Fridays only

\* From Monday 12th May until Friday 26th Sept. starts at Aberfeldy at 1440 Monday, Wednesday and Friday, and from Perth at 1450 Tuesday and Thursday.

Please note additional journeys operate between Lumphanan, Torphins, Banchory and Aberdeen - see operators local timetable.

**This service is run by Stagecoach Bluebird, see page 8 for contact details.****Disclaimer** - Whilst we have taken every care to make sure the timetable information in this booklet is correct, you are advised to always contact the operator before travelling, especially from October 2008 to March 2009 when some services will change to more limited winter timetables. Outwith the boundaries of the Cairngorms National Park, not all bus stops are shown in the timetables.



SATURDAYS

Service Number	201	201	201	202	201	201	201	201	201	201	201	
Braemar Auchendryne Square	0533	-	-	-	0757	-	0957	1057	1157	-	1357	-
Balmoral	0546	-	-	-	0811	-	1011	1111	1211	-	1411	-
Ballater Interchange Golf Road	-	0600	0700	0800	0830	0930	1030	1130	1230	1330	1430	1530
Dinnet	-	0612	0712	0812	0842	0942	1042	1142	1242	1342	1442	1542
Aboyne Interchange Victory Hall	-	0619	0719	0819	0849	0949	1049	1149	1249	1349	1449	1549
Kincardine O'Neil Dee Street	-	0629	0729	0829	0859	0959	1059	1159	1259	1359	1459	1559
Banchory Corsee Road	-	0643	0743	0843	0913	1013	1113	1213	1313	1413	1513	1613
Banchory Interchange Mount Street	-	0645	0745	0845	0915	1015	1115	1215	1315	1415	1515	1615
Banchory Deeview Road	-	0650	0750	0900	0920	1020	1120	1220	1320	1420	1520	1620
Banchory Hill of Banchory	-	-	-	0905	-	-	-	-	-	-	-	-
Crathes Castle	-	0656	0756	0911	0926	1026	1126	1226	1326	1426	1526	1626
Drumoak Nether Sunnyside	-	0701	0801	0916	0931	1031	1131	1231	1331	1431	1531	1631
Culter Library	-	0708	0808	0923	0938	1038	1138	1238	1338	1438	1538	1638
Cults Square	-	0718	0818	0933	0948	1048	1148	1248	1348	1448	1548	1648
Aberdeen Bus Station	-	0738	0843	0958	1013	1113	1213	1313	1413	1513	1613	1713

SATURDAYS

Service Number	201	201	201	202	201	202	201
Codes		*					
Braemar Auchendryne Square	-	1657	1802	1855	-	2055	-
Balmoral	-	1711	1816	1909	-	2109	-
Ballater Interchange Golf Road	1630	1730	1830	1925	2030	2125	2300
Dinnet	1642	1742	1842	1937	2042	2137	2312
Aboyne Interchange Victory Hall	1649	1749	1849	1944	2049	2144	2319
Kincardine O'Neil Dee Street	1659	1759	1859	1954	2059	2154	2329
Torphins Interchange The Square	-	-	-	1959	-	2159	-
Banchory Corsee Road	1713	1813	1913	2013	2113	2213	2343
Banchory Interchange Mount Street	1715	1815	1915	2015	2115	2215	2345
Banchory Deeview Road	1720	1820	1920	2020	2120	2220	2350
Banchory Hill of Banchory	-	-	-	2025	-	2225	-
Crathes Castle	1726	1826	1926	2031	2126	2231	2356
Drumoak Nether Sunnyside	1731	1831	1931	2036	2131	2236	0001
Culter Library	1738	1838	1938	2043	2138	2243	0008
Cults Square	1748	1848	1946	2051	2146	2251	0016
Aberdeen Bus Station	1808	1913	2004	2109	2204	2309	0034

CODES:

\* Operates as Service 503 from Perth at 1450 between Saturday 17th May and Saturday 27th Sept.

This service is run by Stagecoach Bluebird, see page 8 for contact details.

SUNDAYS

Service Number	201	201	201	201	201	201	201
Braemar Auchendryne Square	-	0957	-	1257	1457	1727	1927
Balmoral	-	1011	-	1311	1511	1741	1941
Ballater Interchange Golf Road	0825	1030	1230	1330	1530	1800	2000
Dinnet	0837	1042	1242	1342	1542	1812	2012
Aboyne Interchange Victory Hall	0844	1049	1249	1349	1549	1819	2019
Kincardine O'Neil Dee Street	0854	1059	1259	1359	1559	1829	2029
Torphins Interchange The Square	0859	1104	-	-	-	-	-
Banchory Corsee Road	0914	1119	1314	1414	1614	1844	2044
Banchory Interchange Mount Street	0915	1120	1315	1415	1615	1845	2045
Banchory Deeview Road	0920	1125	1320	1420	1620	1850	2050
Crathes Castle	0926	1131	1326	1426	1626	1856	2056
Drumoak Nether Sunnyside	0931	1136	1331	1431	1631	1901	2101
Culter Library	0938	1143	1338	1438	1638	1908	2108
Cults Square	0948	1153	1348	1448	1648	1918	2118
Aberdeen Bus Station	1008	1213	1408	1508	1708	1938	2138

## Braemar

Braemar is a small village with cafes, a Co-Op and chemist. There is a SYHA hostel, bunkhouses, cafes, as well as B&Bs and hotels. Visit the free Braemar Highland Heritage Centre or the famous Royal Highland Gathering on the first

Saturday in September.

See the tourist office in the centre of the village for more information on walks and cycle rides. The Glenshee Ski Centre is 20km away, [www.ski-glenshee.co.uk](http://www.ski-glenshee.co.uk)

*Braemar Gathering*



# go explore!



**bluebirdexplorer** £13 adult £6.<sup>50</sup> child

1 days unlimited travel on all Stagecoach Bluebird & Stagecoach in Inverness services.  
Buy from your driver.

**familyexplorer** £16

1 days unlimited travel on all Stagecoach Bluebird and Stagecoach in Inverness services.  
Valid for up to 2 adults and 3 children. Buy from your driver.

prices correct at time of print

[stagecoachbus.com/bluebird](http://stagecoachbus.com/bluebird)

 **Stagecoach** Bluebird

## A Cycle Ride from Braemar

20km return. Grid ref C6.

The Linn of Dee is a local beauty spot, and only a 10km ride from Braemar. From the Dee River bridge, follow the road through the village past the Co-Op,

and straight on for 10km, passing the SYHA hostel at Inverey. You'll find beautiful spots for picnics and a bridge and river at the Linn.



## A Walk in Braemar's Woods

3km. Grid reference C6.

Morrone Birkwood (birk is Scots for birch tree) lies through the village past the chemist and police station. Turn up Chapel Brae, following the waymarked "blue" path fork to a viewpoint. Turn

right and follow the track through the birchwood. Continue as far as the ladder stile, don't use this but turn right and go through the woods past small lochans back to the duck pond.



A Cycle Ride from Braemar



A Walk in Braemar's Woods

## The Angus Glens

The five Angus Glens are remote but beautiful. To get here take the postbus or school bus, or cycle from Brechin (70km to the Head of Glen Esk including the return trip) or Kirriemuir (50km to Clova return). There is a hotel and bunkhouse in Glen Clova, and a bunkhouse in Glen Prosen.

Although the higher walking is challenging, you can stay in the bottom of the Glens and enjoy river walks and great views of the hills. Visit the Kirriemuir Tourist Information Centre for more information on local walks and cycle rides.



*Corrie Fee, Glen Doll*

## A Walk in Glen Doll

5km. Grid ref B7.

Glen Doll leads on from Glen Clova, and provides a wide range of walking opportunities on way-marked tracks. The “white” route follows White Water

through leafy tracks for about 5km. Alternatively, climb up the side of the Glen to the Doll for around 5km through impressive larch woodland.

*Glen Doll*



## Dundee • Glamis • Kirriemuir - Service 20C, 22, 22A & 22D

### MONDAYS TO SATURDAYS

Service Number	22A	22	22	22D	22A
Codes			NS	NS	
Dundee Bus Station	1000	1200	1600	1715	1750
Dundee Commercial Street	1003	1203	1603	1718	1753
Westhall Terrace	1017	1217	1621	–	1807
Tealing A90 Road End	1021	1222	1626	1735	1811
Charleston Hotel	1032	1230	–	–	–
Glamis Village	1036	1234	1636	1745	1825
Douglstown	1039	–	–	–	1828
Forfar East High Street	1049	–	–	–	1836
Southmuir Newton Hotel	–	1242	1645	1754	–
Northmuir Golf Course	–	1250	1652	1759	–
Kirriemuir High Street	–	1255	1657	1804	–

### SUNDAYS

Service Number	20C	20C	20C	20C
Dundee Bus Station	1100	1300	1500	1700
Dundee Commercial Street	1103	1303	1503	1703
Tealing A90 Road End	1118	1318	1518	1718
Forfar East High Street	1136	1336	1536	1736
Douglstown	1149	1349	1549	1749
Glamis Village	1152	1352	1552	1752
Glamis Castle	1157	1357	1557	1757

### CODES:

NS Does not operate on Saturdays

S Operates on Saturdays only

### MONDAYS TO SATURDAYS

Service Number	22D	22	22D	22
Codes	NS	S		
Kirriemuir High Street	0738	0738	0937	1257
Northmuir Golf Course	0743	0743	0942	1301
Southmuir Newton Hotel	0750	0750	0949	1307
Glamis Village	0759	0759	0958	1316
Charleston A928	0804	0804	1003	1321
Tealing A90 opposite Road End	0813	0813	1012	1330
Westhall Terrace	–	0818	–	1335
Dundee Whitehall Street	0831	0833	1027	1350
Dundee Bus Station	0835	0835	1030	1352

### SUNDAYS

Service Number	20C	20C	20C	20C
Glamis Castle	1208	1408	1608	1808
Glamis Village	1212	1412	1612	1812
Douglstown	1215	1415	1615	1815
Forfar East High Street	1226	1426	1626	1826
Tealing A90 opp Road End	1242	1442	1642	1842
Dundee Bus Station	1257	1457	1657	1857

### Please note:

From Sunday 18th March until Sunday 21st October 2007, Service 20C commences at Glamis Castle. From Sunday 28th October 2007, bus commences at Glamis Village.

This service is operated by Strathtay Scottish Omnibuses, see page 8 for contact details.

## Brechin • Edzell • Invermark - Service 150, 912 & 913

### MONDAYS TO FRIDAYS

Service Number	913	912	150	912	913
Codes	Sch	Sch	FO	Sch	Sch
Brechin High School	–	–	–	–	1550
Brechin Clerk Street	0652	–	1215	–	–
Balrownie Hill Terrace	–	–	R	–	–
Edzell Panmure Arms	0725	–	1230	–	–
Gannochy Bridge	0726	–	1233	–	–
Woodburn Cottages	0728	–	1239	–	–
Colmeallie Road End	0730	0837	1244	–	1629
Hillock Road End	0731	0839	1246	–	1630
Mildden Bridge	0732	0845	1252	–	1631
Tarfside Post Office	0738	0855	1302	1530	1635
Invermark	0750	–	1313	1542	1650

### CODES:

Sch Operates on Angus school days only

FO Operates on Fridays only

R Operates on request to driver

A Operates on Angus school days only and continues to Brechin High School via Northwater Bridge.

**Please note:** Times in *italics* are connecting services to Edzell from Brechin Town Centre on Strathtay Scottish Service 21A.

This service is operated by Glenesk Travel Company, see page 8 for contact details.

Check with operator for ability to carry bicycles.



Dundee • Glamis • Kirriemuir



Brechin • Edzell • Invermark



## Dundee • Forfar • Kirriemuir - Service 20, 20A, 20B & 20C

### MONDAYS TO FRIDAYS

Service Number	20A	20A	20A	20	20A	20B	20	27	20B	20	22A	27	20B
Dundee Bus Station	-	0617	0635	-	0730	0800	0855	-	0925	0955	1000	-	1025
Forfar East High Street	0600	0650	0708	0735	0800	0837	0933	1000	1002	1033	1047	1100	1102
Forfar Easterbank	-	-	-	-	-	0840	-	(0958)	1006	-	1047	(1058)	1106
Forfar Prior Rd Bus Depot	0602	0652	0710	0737	0802	0843	0935	-	-	1035	1049	-	-
Forfar Whitehills	0603	0653	0711	0738	0804	0845	0937	-	-	1037	-	-	-
Forfar Don Street Tesco	0605	0655	0713	0740	0806	0847	0939	1005	-	1039	-	1105	-
Forfar Academy	-	-	-	-	-	0850	-	-	-	-	-	-	-
Padanaram	0608	0658	0716	0743	0810	0855	0943	1017	-	1043	-	1117	-
Southmuir Newton Hotel	-	-	-	0749	-	-	0950	1024	-	1050	-	1124	-
Northmuir Golf Course	-	-	-	0756	-	-	0957	1031	-	1057	-	1131	-
Kirriemuir Bank Street	0616	0706	0724	0801	0818	0903	1002	1036	-	1102	-	1136	-

Service Number	20	27	20B	20	22	27	20B	20	27	20B	20	27	20B
Dundee Bus Station	1055	-	1125	1155	1200	-	1225	1255	-	1325	1355	-	-
Forfar East High Street	1133	1200	1202	1233	-	1300	1302	1333	1400	1402	1433	1500	1502
Forfar Easterbank	-	(1158)	1206	-	-	(1258)	1306	-	(1358)	1406	-	(1458)	1506
Forfar Prior Rd Bus Depot	1135	-	-	1235	-	-	1335	-	-	1435	-	-	-
Forfar Whitehills	1137	-	-	1237	-	-	1337	-	-	1437	-	-	-
Forfar Don Street Tesco	1139	1205	-	1239	-	1305	-	1339	1405	-	1439	1505	-
Padanaram	1143	1217	-	1243	-	1317	-	1343	1417	-	1443	1517	-
Southmuir Newton Hotel	1150	1224	-	1250	1242	1324	-	1350	1424	-	1450	-	-
Northmuir Golf Course	1157	1231	-	1257	1250	1331	-	1357	1431	-	1457	-	-
Kirriemuir Bank Street	1202	1236	-	1302	1255	1336	-	1402	1436	-	1502	1524	-

Service Number	20A	20B	20	20B	22	20	27	20B	20	21A	20B	22D	20
Dundee Bus Station	1425	1455	1515	1545	1600	1615	1630	-	1645	1700	-	1715	1715
Forfar East High Street	1503	1532	1553	1622	-	1653	1706	1707	1723	1734	1740	-	1753
Forfar Easterbank	-	1536	-	1626	-	-	-	1711	-	-	1744	-	-
Forfar Prior Rd Bus Depot	1505	-	1555	-	-	1655	-	-	1725	-	-	-	1755
Forfar Whitehills	1507	-	1557	-	-	1657	-	-	1727	-	-	-	1757
Forfar Don Street Tesco	1509	-	1559	-	-	1659	-	-	1729	-	-	-	1759
Padanaram	1513	-	1603	-	-	1703	-	-	1733	-	-	-	1803
Southmuir Newton Hotel	-	-	1610	-	1645	1710	-	-	1740	-	-	1754	1810
Northmuir Golf Course	-	-	1617	-	1652	1717	-	-	1747	-	-	1759	1817
Kirriemuir Bank Street	1521	-	1622	-	1657	1722	-	-	1752	-	-	1804	1822

Service Number	27	22A	20	20B	20	20	20	20	20	20	20A	20	20
Dundee Bus Station	1735	1750	1800	1830	1900	1930	2000	2030	2100	2130	2200	2230	2300
Forfar East High Street	1808	1836	1833	1903	1933	2003	2033	2103	2133	2203	2233	2303	2333
Forfar Easterbank	-	-	-	1907	-	-	-	-	-	-	-	-	-
Forfar Prior Rd Bus Depot	-	1838	1835	-	1935	2005	2035	2105	2135	2205	2235	2305	2335
Forfar Whitehills	-	-	1836	-	1936	-	2036	-	2136	-	2236	-	2336
Forfar Don Street Tesco	-	-	1838	-	1938	-	2038	-	2138	-	2238	-	2338
Padanaram	-	-	1842	-	1942	-	2042	-	2142	-	2242	-	2342
Southmuir Newton Hotel	-	-	1848	-	1948	-	2048	-	2148	-	-	-	2348
Northmuir Golf Course	-	-	1854	-	1954	-	2054	-	2154	-	-	-	2354
Kirriemuir Bank Street	-	-	1859	-	1959	-	2059	-	2159	-	2249	-	2359

This service is operated by Strathtay Scottish Omnibuses, see page 8 for contact details.

**Disclaimer** - Whilst we have taken every care to make sure the timetable information in this booklet is correct, you are advised to always contact the operator before travelling, especially from October 2008 to March 2009 when some services will change to more limited winter timetables. Outwith the boundaries of the Cairngorms National Park, not all bus stops are shown in the timetables.



SATURDAYS

Service Number	20A	20A	20	20A	20	27	20	27	20B	22A	20	27	20B
Dundee Bus Station	-	-	-	0730	0800	-	0855	-	0925	0955	0955	-	1025
Forfar East High Street	0655	0708	0725	0800	0833	0900	0933	1000	1002	1042	1033	1100	1102
Forfar Easterbank	-	-	-	-	-	-	-	(0958)	1006	-	-	(1058)	1106
Forfar Prior Rd Bus Depot	0657	0710	0727	0802	0835	-	0935	-	-	1044	1035	-	-
Forfar Whitehills	0658	0711	0728	0804	0837	-	0937	-	-	-	1037	-	-
Forfar Don Street Tesco	0700	0713	0730	0806	0839	0905	0939	1005	-	-	1039	1105	-
Padanaram	0703	0716	0733	0810	0843	0917	0943	1017	-	-	1043	1117	-
Southmuir Newton Hotel	-	-	0739	-	0850	0924	0950	1024	-	-	1050	1124	-
Northmuir Golf Course	-	-	0746	-	0857	0931	0957	1031	-	-	1057	1131	-
Kirriemuir Bank Street	0711	0724	0751	0818	0902	0936	1002	1036	-	-	1102	1136	-

Service Number	20	27	20B	20	22	27	20B	20	27	20B	20	27	20B
Dundee Bus Station	1055	-	1125	1155	1200	-	1225	1255	-	1325	1355	-	1425
Forfar East High Street	1133	1200	1202	1233	-	1300	1302	1333	1400	1402	1433	1500	1502
Forfar Easterbank	-	(1158)	1206	-	-	(1258)	1306	-	-	1406	-	-	1506
Forfar Prior Rd Bus Depot	1135	-	-	1235	-	-	-	1335	-	-	-	1435	-
Forfar Whitehills	1137	-	-	1237	-	-	-	1337	-	-	-	1437	-
Forfar Don Street Tesco	1139	1205	-	1239	-	1305	-	1339	1405	-	1439	1505	-
Padanaram	1143	1217	-	1243	-	1317	-	1343	1417	-	1443	1517	-
Southmuir Newton Hotel	1150	1224	-	1250	1242	1324	-	1350	1424	-	1450	1524	-
Northmuir Golf Course	1157	1231	-	1257	1250	1331	-	1357	1431	-	1457	1531	-
Kirriemuir Bank Street	1202	1236	-	1302	1255	1336	-	1402	1436	-	1502	1536	-

Service Number	20	20B	20A	20B	20	20B	22A	20	20B	20	20	20	20
Dundee Bus Station	1455	1525	1555	1625	1655	1725	1750	1800	1830	1900	1930	2000	2030
Forfar East High Street	1533	1602	1633	1702	1733	1802	1836	1833	1903	1933	2003	2033	2103
Forfar Easterbank	-	1606	-	1706	-	1806	-	-	1907	-	-	-	-
Forfar Prior Rd Bus Depot	1535	-	1635	-	1735	-	1838	1835	-	1935	2005	2035	2105
Forfar Whitehills	1537	-	1637	-	1736	-	-	1836	-	1936	-	2036	-
Forfar Don Street Tesco	1539	-	1639	-	1738	-	-	1838	-	1938	-	2038	-
Padanaram	1543	-	1643	-	1742	-	-	1842	-	1942	-	2042	-
Southmuir Newton Hotel	1550	-	-	-	1748	-	-	1848	-	1948	-	2048	-
Northmuir Golf Course	1557	-	-	-	1754	-	-	1854	-	1954	-	2054	-
Kirriemuir Bank Street	1602	-	1651	-	1759	-	-	1859	-	1959	-	2059	-

Service Number	20	20	20A	20	20
Dundee Bus Station	2100	2130	2200	2230	2300
Forfar East High Street	2133	2203	2233	2303	2333
Forfar Easterbank	-	-	-	-	-
Forfar Prior Rd Bus Depot	2135	2205	2235	2305	2335
Forfar Whitehills	2136	-	2236	-	2336
Forfar Don Street Tesco	2138	-	2238	-	2338
Padanaram	2142	-	2242	-	2342
Southmuir Newton Hotel	2148	-	-	-	2348
Northmuir Golf Course	2154	-	-	-	2354
Kirriemuir Bank Street	2159	-	2249	-	2359

This service is operated by Strathtay Scottish Omnibuses, see page 8 for contact details.





# Kirriemuir • Forfar • Dundee - Service 20, 20A, 20B & 20C

## MONDAYS TO FRIDAYS

Service Number	20	20	21	20	22D	20B	21A	27	20A	20	20	20	22D
Codes	CDO/D												
Kirriemuir Bank Street	-	-	-	-	-	-	-	0750*	0803	-	-	-	-
Kirriemuir High Street	-	0620	-	0710	0738	-	-	-	-	0820	-	0907	0937
Northmuir opp Golf Course	-	0625	-	0715	0743	-	-	-	-	0825	-	0912	0942
Southmuir Newton Hotel	-	0631	-	0721	0750	-	-	-	-	0832	-	0919	0949
Padanaram	-	0637	-	0728	-	-	-	-	0811	0839	-	0926	-
Forfar Whitehills	-	0643	-	0734	-	-	-	-	0817	0845	-	0932	-
Forfar Prior Rd opp Bus Depot	0558	0644	-	0736	-	0751	0753	-	0819	0847	-	0934	-
Forfar Easterbank	-	-	-	-	0755	-	-	-	-	-	-	-	-
Forfar East High Street	0600	0646	0715	0740	-	0758	0800	0805	0825	0855	0920	0940	-
Dundee Bus Station	0632	0718	0753	0823	0835	-	0845	0853	0910	0930	0955	1015	1030

Service Number	27	20B	20	27	20B	20	27	20B	20	27	20B	22	20
Kirriemuir High Street	0937	-	1007	1037	-	1107	1137	-	1207	1237	-	1257	1307
Northmuir opp Golf Course	0942	-	1012	1042	-	1112	1142	-	1212	1242	-	1301	1312
Southmuir Newton Hotel	0949	-	1019	1049	-	1119	1149	-	1219	1249	-	1307	1319
Padanaram	0956	-	1026	1056	-	1126	1156	-	1226	1256	-	-	1326
Forfar Whitehills	-	-	1032	-	-	1132	-	-	1232	-	-	-	1332
Forfar Prior Rd opp Bus Depot	-	-	1034	-	-	1134	-	-	1234	-	-	-	1334
Forfar Easterbank	-	1006	-	-	1106	-	-	1206	-	-	1306	-	-
Forfar East High Street	1009	1010	1040	1108	1110	1140	1209	1210	1240	1309	1310	-	1340
Dundee Bus Station	-	1045	1115	-	1145	1215	-	1245	1315	-	1345	1352	1415

Service Number	27	20B	20	27	20B	20B	20	20B	20B	20	20	20B	20
Kirriemuir Bank Street	-	-	-	-	-	-	-	-	-	-	-	-	-
Kirriemuir High Street	1337	-	1407	1437	-	-	1507	1522	-	-	1625	-	1700
Northmuir opp Golf Course	1342	-	1412	1442	-	-	1512	1527	-	-	1630	-	1705
Southmuir Newton Hotel	1349	-	1419	1449	-	-	1519	1534	-	-	1636	-	1711
Padanaram	1356	-	1426	1456	-	-	1526	1541	-	-	1642	-	1717
Forfar Whitehills	-	-	1432	-	-	-	1532	1554	-	-	1648	-	1723
Forfar Prior Rd opp Bus Depot	-	-	1434	-	-	-	1534	1556	-	-	1649	-	1724
Forfar Easterbank	-	1406	-	-	1506	1536	-	1601	1626	-	-	1711	-
Forfar East High Street	1409	1410	1440	1509	1510	1539	1540	1605	1630	1636	1656	1714	1726
Dundee Bus Station	-	1445	1515	-	1545	-	1613	1640	1702	1707	1727	1745	1757

Service Number	20	20	20A	20	20	20	20	20	20	20	20	20	20A
Kirriemuir Bank Street	-	-	1810	-	-	-	-	-	-	-	-	-	0000
Kirriemuir High Street	1730	1800	-	1830	-	1900	-	2000	-	2100	2200	2250	-
Northmuir opp Golf Course	1735	1805	-	1835	-	1905	-	2005	-	2105	2205	2255	-
Southmuir Newton Hotel	1741	1811	-	1841	-	1911	-	2011	-	2111	2211	2301	-
Padanaram	1747	1817	1817	1847	-	1917	-	2017	-	2117	2217	2307	0007
Forfar Whitehills	1753	1823	1823	1853	-	1923	-	2023	-	2123	2223	2313	0013
Forfar Prior Rd opp Bus Depot	1754	1824	1824	1854	-	1924	1954	2024	2054	2124	2224	2314	0014
Forfar Easterbank	-	-	-	-	1907	-	-	-	-	-	-	-	-
Forfar East High Street	1756	1826	1826	1856	1911	1926	1956	2026	2056	2126	2226	2316	0016
Dundee Bus Station	1827	1857	-	1927	1942	1957	2027	2057	2127	2157	2257	-	-

**Disclaimer** - Whilst we have taken every care to make sure the timetable information in this booklet is correct, you are advised to always contact the operator before travelling, especially from October 2008 to March 2009 when some services will change to more limited winter timetables. Outwith the boundaries of the Cairngorms National Park, not all bus stops are shown in the timetables.



SATURDAYS

Service Number	20	20	20	22	20A	20	20	22D	27	20B	20	27	20B
Kirriemuir Bank Street	-	-	-	-	0753	-	-	-	-	-	-	-	-
Kirriemuir High Street	-	-	0715	0738	-	0820	0907	0937	0937	-	1007	1037	-
Northmuir opp Golf Course	-	-	0720	0743	-	0825	0912	0942	0942	-	1012	1042	-
Southmuir Newton Hotel	-	-	0726	0750	-	0832	0919	0949	0949	-	1019	1049	-
Padanaram	-	-	0732	-	0801	0839	0926	-	0956	-	1026	1056	-
Forfar Whitehills	-	-	0738	-	0807	0845	0932	-	-	-	1032	-	-
Forfar Prior Rd opp Bus Depot	0644	0716	0739	-	0809	0847	0934	-	-	-	1034	-	-
Forfar Easterbank	-	-	-	-	-	-	-	-	-	1006	-	-	1106
Forfar East High Street	0646	0720	0745	-	0815	0855	0940	-	1009	1010	1040	1109	1110
Dundee Bus Station	0718	0752	0820	0835	0849	0930	1015	1030	-	1045	1115	-	1145

Service Number	20	27	20B	20	27	20B	22	20	27	20B	20	27	20B
Kirriemuir Bank Street	-	-	-	-	-	-	-	-	-	-	-	-	-
Kirriemuir High Street	1107	1137	-	1207	1237	-	1257	1307	1337	-	1407	1437	-
Northmuir opp Golf Course	1112	1142	-	1212	1242	-	1301	1312	1342	-	1412	1442	-
Southmuir Newton Hotel	1119	1149	-	1219	1249	-	1307	1319	1349	-	1419	1449	-
Padanaram	1126	1156	-	1226	1256	-	-	1326	1356	-	1426	1456	-
Forfar Whitehills	1132	-	-	1232	-	-	-	1332	-	-	1432	-	-
Forfar Prior Rd opp Bus Depot	1134	-	-	1234	-	-	-	1334	-	-	1434	-	-
Forfar Easterbank	-	-	1206	-	-	1306	-	-	-	1406	-	-	1506
Forfar East High Street	1140	1209	1210	1240	1309	1310	-	1340	1409	1410	1440	1509	1510
Dundee Bus Station	1215	-	1245	1315	-	1345	1352	1415	-	1445	1515	-	1545

Service Number	20	27	20B	20	20B	20	20B	20	20	20	20	20	20
Kirriemuir Bank Street	-	-	-	-	-	-	-	-	-	-	-	-	-
Kirriemuir High Street	1507	1537	-	1607	-	1700	-	1800	-	1900	-	2000	-
Northmuir opp Golf Course	1512	1542	-	1612	-	1705	-	1805	-	1905	-	2005	-
Southmuir Newton Hotel	1519	1549	-	1619	-	1711	-	1811	-	1911	-	2011	-
Padanaram	1526	1556	-	1626	-	1717	-	1817	-	1917	-	2017	-
Forfar Whitehills	1532	-	-	1632	-	1723	-	1823	-	1923	-	2023	-
Forfar Prior Rd opp Bus Depot	1534	-	-	1634	-	1724	1750	1824	1854	1924	1954	2024	2054
Forfar Easterbank	-	-	1606	-	1706	-	1753	-	-	-	-	-	-
Forfar East High Street	1540	1609	1610	1640	1711	1726	1756	1826	1856	1926	1956	2026	2056
Dundee Bus Station	1615	-	1645	1715	1742	1757	1827	1857	1927	1957	2027	2057	2127

Service Number	20	20	20	20	20A
Kirriemuir Bank Street	-	-	-	-	0000
Kirriemuir High Street	2100	-	2200	2250	-
Northmuir opp Golf Course	2105	-	2205	2255	-
Southmuir Newton Hotel	2111	-	2211	2301	-
Padanaram	2117	-	2217	2307	0007
Forfar Whitehills	2123	-	2223	2313	0013
Forfar Prior Rd opp Bus Depot	2124	2154	2224	2314	0014
Forfar Easterbank	-	-	-	-	-
Forfar East High Street	2126	2156	2226	2316	-
Dundee Bus Station	2157	2227	2257	-	-

CODES:

Services 22 & 22D operate via Glamis.

This service is operated by Strathtay Scottish Omnibuses, see page 8 for contact details.



# Dundee • Forfar • Kirriemuir - Service 20 & 20C

## SUNDAYS

Service Number	20	20C	20	20C	20	20C	20	20C	20	20	21A	20A	20
Dundee Bus Station	1000	1100	1200	1300	1400	1500	1600	1700	1800	1900	2000	2100	2315
Forfar East High Street	1033	1133	1233	1333	1433	1533	1633	1733	1833	1933	2033	2133	2348
Forfar Prior Road Bus Depot	1035	-	1235	-	1435	-	1635	-	1835	1935	-	2135	2350
Forfar Whitehills	1036	-	1236	-	1436	-	1636	-	1836	-	-	2136	-
Forfar Don Street Tesco	1038	-	1238	-	1438	-	1638	-	1838	-	-	2138	-
Padanaram	1042	-	1242	-	1442	-	1642	-	1842	-	-	2142	-
Southmuir Newton Hotel	1048	-	1248	-	1448	-	1648	-	1848	-	-	-	-
Northmuir Golf Course	1054	-	1254	-	1454	-	1654	-	1854	-	-	-	-
Kirriemuir Bank Street	1059	-	1259	-	1459	-	1659	-	1859	-	-	2149	-

## SUNDAYS

Service Number	20	20	20	20	20C	20	20C	20	20C	20	20C	20	21A	20
Kirriemuir Bank Street	-	-	-	1110	-	1310	-	1510	-	1710	-	1910	-	2150
Northmuir opp Golf Course	-	-	-	1115	-	1315	-	1515	-	1715	-	1915	-	2155
Southmuir Newton Hotel	-	-	-	1121	-	1321	-	1521	-	1721	-	1921	-	2201
Padanaram	-	-	-	1127	-	1327	-	1527	-	1727	-	1927	-	2207
Forfar Whitehills	-	-	-	1133	-	1333	-	1533	-	1733	-	1933	-	2213
Forfar Prior Rd opp Bus Depot	0924	1024	1034	1134	-	1334	-	1534	-	1734	-	1934	-	2214
Forfar East High Street	0926	1026	1036	1136	1226	1336	1426	1536	1626	1736	1826	1936	2151	2216
Dundee Bus Station	0957	1057	1107	1207	1257	1407	1457	1607	1657	1807	1857	2007	2222	-

This service is operated by Strathtay Scottish Omnibuses, see page 8 for contact details.

Angus Glens



Glen Taran



## Blairgowrie • Glenshee - Postbus 216

Service Number	216
Codes	MS
Blairgowrie Delivery Office, Railway Road	0730
Westfields Post Office	0735
Bridge of Cally	0755
Blacklunans, Old Post Office	0920
Spittal of Glenshee Hotel	1115
Rhiedorrach arrive	1155
Rhiedorrach depart	1225
Spittal of Glenshee Hotel	1230
Blacklunans, Old Post Office	1250
Bridge of Cally	1315
Westfields Post Office	1325
Blairgowrie Wellmeadow	1330
Blairgowrie Delivery Office, Railway Road	1340

### CODES:

MS Monday - Saturday

This service is operated by Royal Mail, see page 8 for contact details.

Please note this postbus does not operate as far as Glenshee Ski Centre.



Glenshee Ski Area

## Kirriemuir • Kinnordy • Glen Prosen - Service 121 & 815

### MONDAYS TO FRIDAYS

Operator	MFF	JPE	JPE	MFF	SMT	MFF	JPE	JPE	MFF	
Service Number	815	121	121	815	121	815	121	121	815	
Codes	Sch	TuFO	TuFO	Sch	TuThO	Sch	TuFO	TuFO	Sch	
Kirriemuir Reform Street	-	-	-	-	-	Glenprosen Village	0812	-	-	1623
Kirriemuir Parkend Depot	0740	-	-	1520	-	Easter Lednathie	0815	-	-	-
Kirriemuir High Street	-	-	-	1525	-	Pearsie Crossroads	0826	-	-	-
Kirriemuir Bank Street	0742	0915	1200	-	1830R	Carroch Road End	0829	-	-	-
Kirriemuir Websters HS	-	-	-	1550	-	Newmill Road End	0831	-	-	-
Kinnordy	-	0940	1205	1555	R	Kinnordy	0833	0940	1205	-
Newmill Road End	-	-	-	1558	-	Kirriemuir Websters HS	0845	-	-	-
Carroch Road End	-	-	-	1600	-	Kirriemuir Parkend Depot	-	-	-	1649
Pearsie Crossroads	-	-	-	1603	-	Kirriemuir High Street	0850	0945	-	-
Easter Lednathie	-	-	-	1608	-	Kirriemuir Bank Street	-	-	1230	-
Glenprosen Village	0806	-	-	1617	-					

### CODES:

- Sch Operates on Angus school days only
- TuFO Operates on Tuesdays and Fridays only
- TuThO Operates on Tuesdays and Thursdays only
- R Only runs on request to Strathmore Travel (01307 461010) - requests should be made by 1600 on day of travel.

### OPERATORS:

- JPE JP Minicoaches Ltd
- MFF Meffan's Coaches
- SMT Strathmore Travel

See page 8 for contact details.

**Disclaimer** - Whilst we have taken every care to make sure the timetable information in this booklet is correct, you are advised to always contact the operator before travelling, especially from October 2008 to March 2009 when some services will change to more limited winter timetables. Outwith the boundaries of the Cairngorms National Park, not all bus stops are shown in the timetables.



Blairgowrie • Glenshee



Kirriemuir • Glen Prosen



## Kirriemuir • Clova • Kirriemuir - Service 121, 801/2 & 842

Operator	MFF	MFF	JPE	JPE	MFF	MFF	MFF	SMT
Service Number	801	842	121	121	842	802	801	121
Codes	Sch	Sch	TuFO	TuFO	Sch	Sch	Sch	TuThO
Kirriemuir High Street	0722	-	-	-	-	-	1540	-
Kirriemuir Bank Street	-	-	0915	1200	-	-	-	1830R
Kirriemuir Parkend Depot	-	0745	-	-	1510	-	-	-
Kirriemuir Websters High School	-	-	-	-	-	1540	1550	-
Cortachy at B955	0731	-	(0935)	1210	1530	1606	1602	R
Memus	-	-	0922	(1223)	-	1612	-	R
Dykehead Royal Jubilee Arms	0733	0800	0930	1215	1535	-	1604	R
Gella	-	-	-	-	1540	-	-	-
Wester Eggie	0750	0815	-	-	-	-	1616	-
Clova Hotel	0755	0820	-	-	1550	-	1627	-
Braedownie	-	0825	-	-	1555	-	-	-

Operator	MFF	MFF	MFF	JPE	JPE	MFF	MFF
Service Number	802	801	842	121	121	842	801
Codes	Sch	Sch	Sch	TuFO	TuFO	Sch	Sch
Braedownie	-	-	0825	-	-	1555	1628
Clova Hotel	-	0809	0830	-	-	1600	1633
Rottal	-	0813	-	-	-	1605	1639
Gella	-	0824	0840	-	-	1618	1642
Memus	0826	-	-	0922	(1223)	-	-
Dykehead Royal Jubilee Arms	-	0832	0850	0930	(1215)	1625	1648
Cortachy at B955	0831	0834	0855	0935	1210	1628	1650
Kirriemuir Websters High School	0844	0846	-	-	-	-	-
Kirriemuir Parkend Depot	-	-	0910	-	-	1640	-
Kirriemuir Bank Street	-	-	-	-	1230	-	-
Kirriemuir High Street	0850	0850	-	0945	-	-	1653

### CODES:

**Sch** Operates on Angus school days only

**TuFO**

Operates on Tuesdays and Fridays only

**TuThO** Operates on Tuesdays and Thursdays only

**R** Only runs on request to Strathmore Travel - requests should be made by 1600 on day of operation.

(0935) Time in brackets indicates that place is served in different order to other journeys.

Times in *italics* is a connecting Meffan's Coaches Service 128 from Kirriemuir Bank St. to Webster's High School where passengers change to Services 801 or 802.

### OPERATORS:

**JPE** JP Minicoaches Ltd

**MFF** Meffan's Coaches

**SMT** Strathmore Travel

**RMP** Royal Mail Post Bus

See page 8 for contact details.

## Kirriemuir • Glen Clova - Postbus 220

Service Number	220	220
Codes	MS	MF
Kirriemuir Post Office	0830	1510
Rowan House Road End	0840	1515
Cortachy Post Office/Dykehead	0855	1525
Glencally	0930	-
Cortachy Post Office/Dykehead	0940	-
Gella	0950	1530
Wester Eggie	0955	1545
Clova Hotel	1010	1555
Glendoll Lodge Youth Hostel	1055	-
Clova Hotel	1105	-
Inchdownie	1110	1600
Gella	1125	1610
Gella Bridge	1126	1611
Cortachy Post Office/Dykehead	1140	1615
Rowan House Road End	1145	1625
Kirriemuir Post Office	1150	1630

### CODES:

**MS** Monday - Saturday

**MF** Monday - Friday

This service is operated by Royal Mail, see page 8 for contact details.

**Disclaimer** - Whilst we have taken every care to make sure the timetable information in this booklet is correct, you are advised to always contact the operator before travelling, especially from October 2008 to March 2009 when some services will change to more limited winter timetables. Outwith the boundaries of the Cairngorms National Park, not all bus stops are shown in the timetables.

# Traveline Scotland

**Public transport made personal**



**Scottish public transport timetable and journey planning information**

**Call Traveline Scotland or visit our website to plan your journey.  
Lines are open 7am to 10pm, 7 days a week.**

(Calls cost 10p per minute from BT Landlines. Cost from mobiles or other providers may vary.)

## Nestrans

**Creating effective transport links**

As the regional transport partnership for Aberdeen City and Shire, our prime role is to make it easier for people to travel around.

To get to and from the north-east of Scotland, whether by road, rail, sea or air. And to access all parts of the

region itself, including the eastern Cairngorms.

For visitors and residents alike, we want to ensure the many unique features of the north-east are accessible to all.

Better road networks, enhanced public and community transport, walking and cycling options – all form part of our vision for the region's transport system. All have a role to play in making the Cairngorms National Park easy to reach, and easy to enjoy.

See what we are doing to make a difference.

[www.nestrans.org.uk](http://www.nestrans.org.uk)



**nestrans**

The Transport Partnership for Aberdeen City and Shire



# Enjoy Scotland's outdoors

Everyone has the right to be on most land and inland water providing they act responsibly. Your access rights and responsibilities are explained fully in the Scottish Outdoor Access Code.



Whether you're in the outdoors or managing the outdoors, the key things are to:

- take responsibility for your own actions;
- respect the interests of other people;
- care for the environment.

## Know the Code before you go

**Remember**, access law in Scotland is different from that in England and Wales.

Find out more by visiting

[www.outdooraccess-scotland.com](http://www.outdooraccess-scotland.com)

or phoning your local Scottish Natural Heritage office.



## Website and Visitor Guide

Had a great time in the National Park! Then tell everyone about it! Log on to [www.visitcairngorms.com](http://www.visitcairngorms.com) then go to the 'Visitor Feedback' section and share your experiences with us - you can even upload a photo of yourself in the Park or your favourite view of the Park - whatever sums up your experience best!

Pick up a copy of the Cairngorms National Park Visitor Guide, which contains lots more useful information.



## Countryside Rangers

Countryside Rangers welcome visitors to the countryside and help people discover and appreciate what's around them. They are an invaluable source of information about the plants and animals that can be seen locally, and the history of the area. They can help you discover what's special about the National Park.

Rangers run a variety of countryside events that encourage people to learn

about the National Park. Many of these activities are free or a modest cost.

A full list of events can be found on [www.visitcairngorms.com](http://www.visitcairngorms.com) or ask at your accommodation or local Tourist Information Centre.

The map in the centre of this leaflet shows ranger bases that are open to the public. Alternatively, if you want more information from an individual service they can be contacted direct.

Aberdeenshire Council Ranger Service	013398 85751
Angus Glens Ranger Service	01575 550233
Balmoral Estate Ranger Service	01339 755059
Cairngorms Ranger Service	01479 861703
Explore Abernethy Ranger Service	01479 821565
Forestry Commission Scotland RS (Glenmore)	01479 861220
Glenlivet Estate Ranger Service	01479 870070
Glen Tanar Ranger Service	013398 86072
Highland Council Ranger Service	
Newtonmore	01540 673907
Grantown-on-Spey	01479 873914
National Trust for Scotland Mar Lodge	013397 41669
Rothiemurchus Estate Ranger Service	01479 812345
Speyside Way Ranger Service	01340 881266