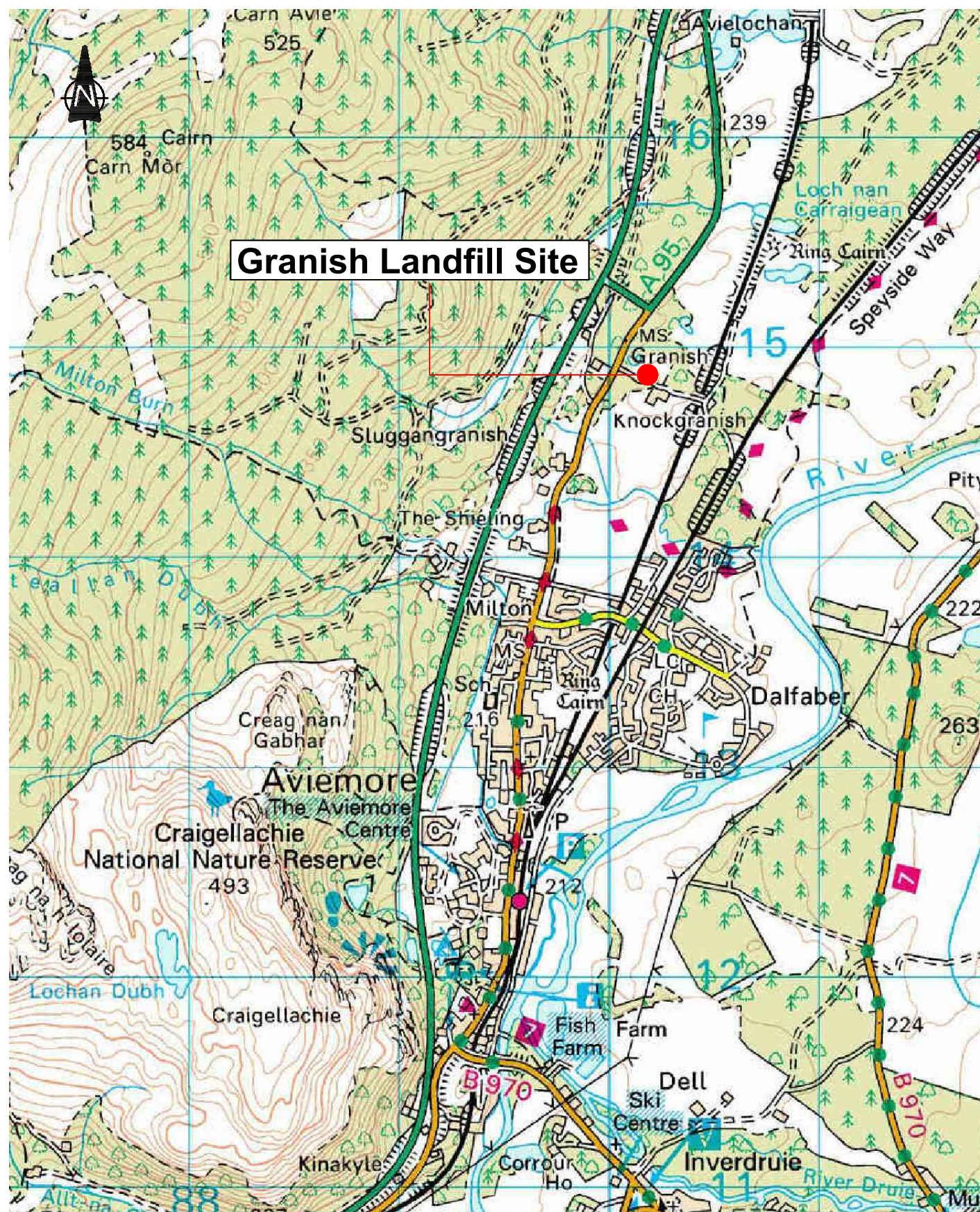


AGENDA ITEM 5

APPENDIX I

2020/0008/DET

PLANS



COPYRIGHT, DESIGNS and
PATENTS ACT 1986:

This drawing may not be
reproduced, copied or used in any
way without the written permission
of the Director of Development &
Infrastructure.

© THE HIGHLAND COUNCIL

© Crown Copyright.
The Highland Council
2018 100023369



DEVELOPMENT & INFRASTRUCTURE

PROJECT DESIGN UNIT

Drummuie

Golspie

KW10 6TA

E-Mail : garry.smith@highland.gov.uk

Scale (at A4)

1:25,000

Project

Granish Landfill Site

Planning Application
Extension 2019

Title

Location Plan

Drawn

D Bremner

Date

31/01/2019

Checked

GWS

Date

31/01/2019

Drawing No.

Project Code:

Originator:

System:

YEHXB1004-

THC13 -

LPL

- W08 -

DR -

C -

0001

Location:

Type:

Role:

Number:

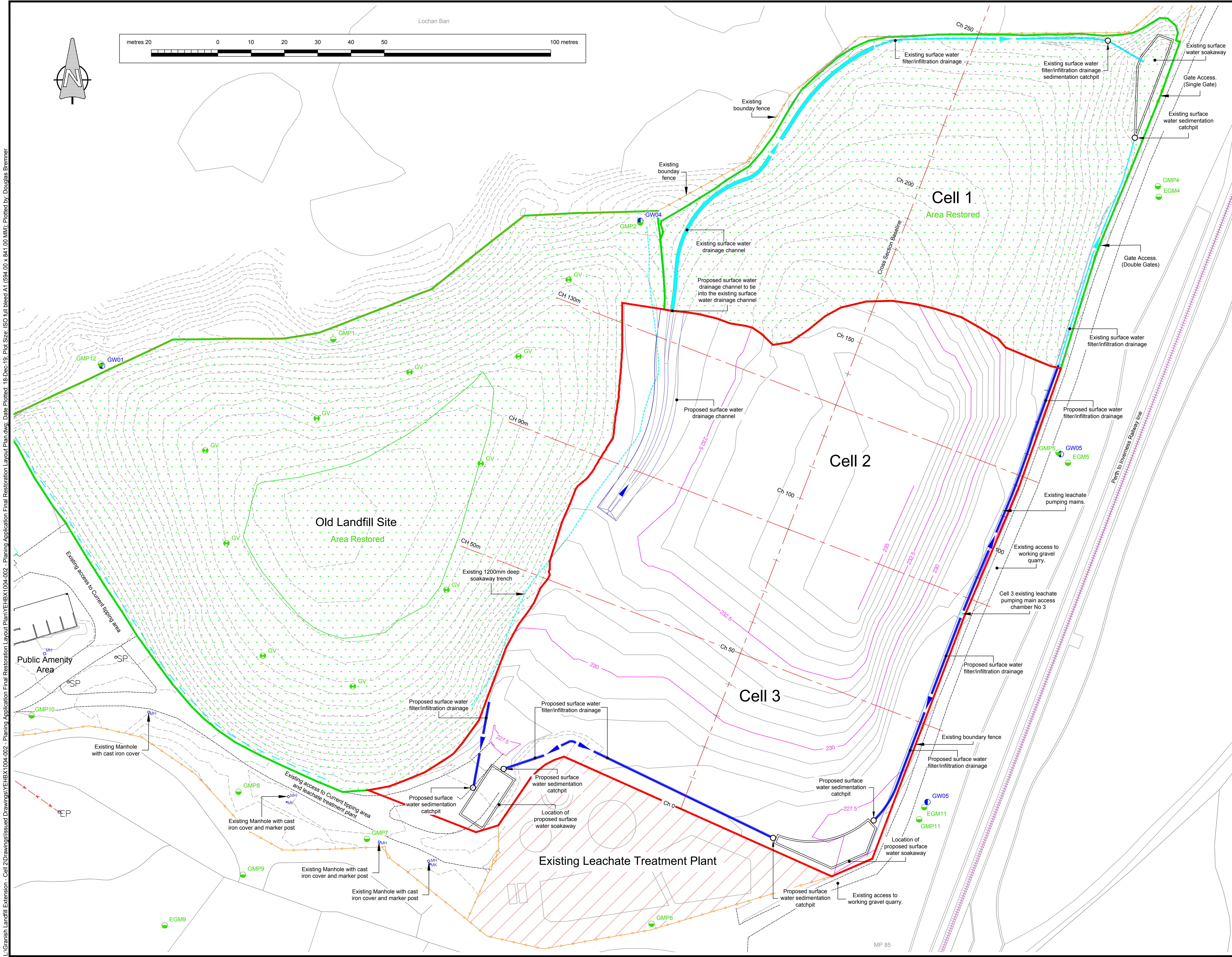
Suitability

S2

Revision

P01

L:\Grانش Landfill Extension - Cell 2\Drawings\Issued Drawings\YEHXB1004-002 - Planning Application Final Restoration Layout Plan.dwg, Date Plotted: 18-Dec-19, Plot Size: ISO full bleed A1 (594.00 x 841.00 MM), Plotted by: Douglas Bremner



COPYRIGHT, DESIGNS and PATENTS ACT 1986:
This drawing may not be reproduced, copied or used in any way without the written permission of the Director of Development & Infrastructure.

© THE HIGHLAND COUNCIL

Notes

© Crown copyright and database rights 2019 OS 100023369. You are granted a non-exclusive, royalty free, revocable licence solely to view the Licensed Data for non-commercial purposes for the period during which The Highland Council makes it available. You are not permitted to copy, sub-license, distribute, sell or otherwise make available the Licensed Data to third parties in any form. Third party rights to enforce the terms of this licence shall be reserved to OS.

- Area defining the limits of the development
- Areas of waste deposition, restored
- Existing restoration contours
- Existing groundwater monitoring point
- Existing gas monitoring point
- Proposed restoration contours, prominent
- Proposed restoration contours, Normal

Revision Details				
	Drawn By	Check By	Check Date	Surf

The Highland Council
Comhairle na Gàidhealtachd

DEVELOPMENT & INFRASTRUCTURE
PROJECT DESIGN UNIT
Drummuie
Golspie
KW10 6TA

Phone : 01408 835313
E-mail : garry.smith@highland.gov.uk

Project

Granish Landfill Site

Proposed Restoration Planning Extension

Title

Planning Application Final Restoration Layout Plan

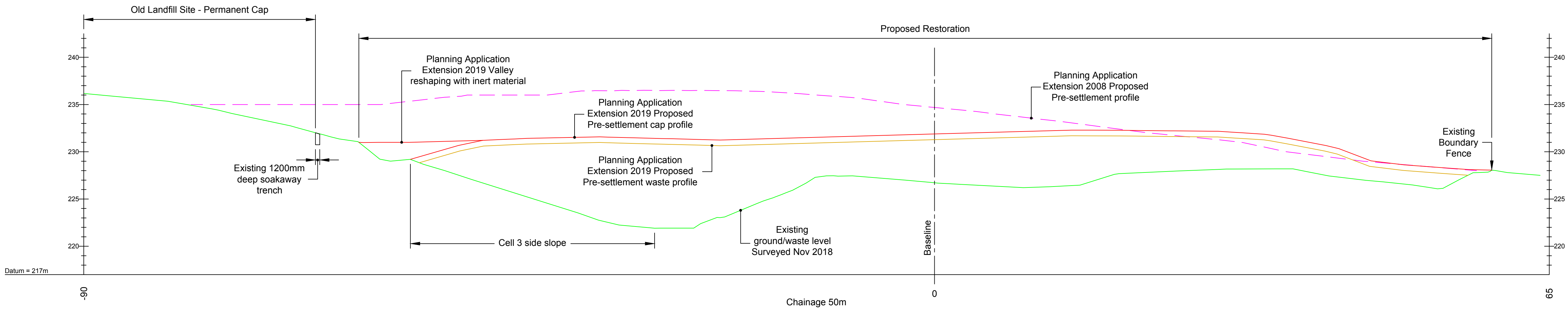
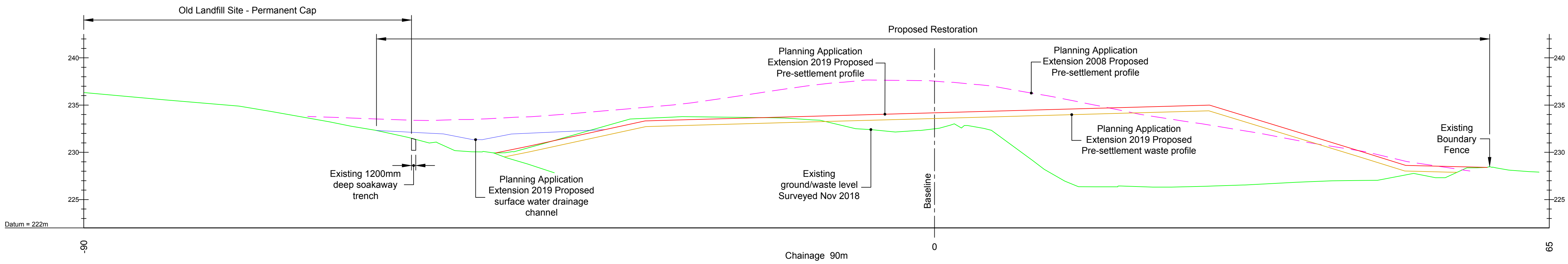
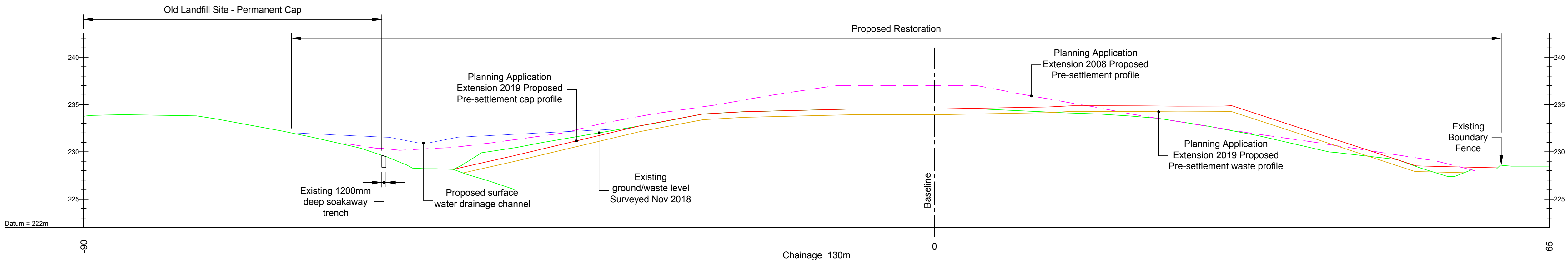
Scale

1:500 (@ A1)

Drawn	D Bremner	Date	17/12/2019
Checked	GWS	Date	18/12/2019

Project No.	YEHXB1004
Drawing No.	002
Rev.	-

L:\Grانش Landfill Extension - Cell 2\Drawings\Issued Drawings\YEHXB\1004-003 - Planning Application Final Restoration Cross Sections.dwg; Date Plotted: 18-Dec-19; Plot Size: ISO full bleed A1 (594.00 x 841.00 MM); Plotted by: Douglas Branner



COPYRIGHT, DESIGNS and PATENTS ACT 1988:

This drawing may not be reproduced, copied or used in any way without the written permission of the Director of Development & Infrastructure.

© THE HIGHLAND COUNCIL

Notes

© Crown copyright and database rights 2019 OS 100023369. You are granted a non-exclusive, royalty free, revocable licence solely to view the Licensed Data for non-commercial purposes for the period during which The Highland Council makes it available. You are not permitted to copy, sub-license, distribute, sell or otherwise make available the Licensed Data to third parties in any form. Third party rights to enforce the terms of this licence shall be reserved to OS.

Revision Details	Drawn By	Check By	Check Date	Surf



DEVELOPMENT & INFRASTRUCTURE
PROJECT DESIGN UNIT
Drummuile
Golspie
KW10 6TA

Phone : 01408 635313
E-mail : garry.smith@highland.gov.uk

Project
Granish Landfill Site
Proposed Restoration
Planning Extension

Title
Planning Application
Final Restoration
Cross Sections

Scale
1:250 nat (@ A1)

Drawn	D Bremner	Date	18/12/2019
Checked	GWS	Date	18/12/2019

Project No.
YEHXB1004

Drawing No.	003	Rev.	-
-------------	-----	------	---