



# Agenda item 8





## Appendix 1

2025/0104/DET

Plans

# Insh Marshes, River Tromie realignment - Map 1 + Access

## Legend:

-  Access Point
-  Planning boundary
-  Access Routes
-  RSPB Reserves- Public (UK) (polygons)

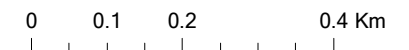
## Acknowledgements & notes:

Created by: RSPB

Data reproduced with the permission of RSPB. © Crown Copyright.  
Ordnance Survey licence number AC0000813580 (2025)

Map scale = 1:10,000

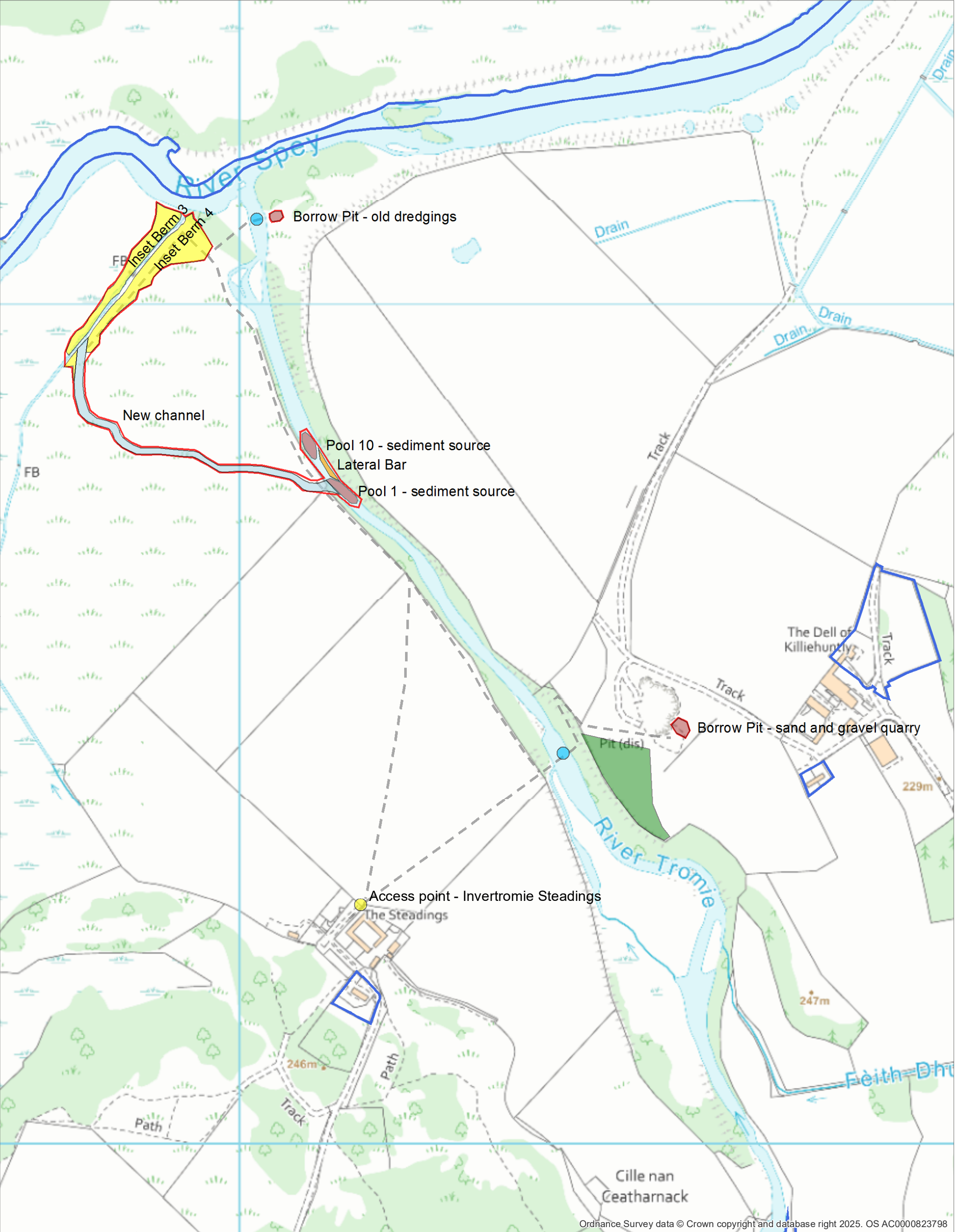
Date printed: 26/03/2025



Cairngorms  
Connect



Ordnance Survey data © Crown copyright and database right 2025. OS  
AC0000823798.



Ordnance Survey data © Crown copyright and database right 2025. OS AC0000823798

### Tromie Restoration - Site Map with labels

Legend:

Access Point

Sediment Sources

Spoil deposition area

New\_Channel

Lateral\_bar

Ford

Levee\_removal

Planning boundary

Access Routes

RSPB Reserves- Public (UK) (polygons)

Acknowledgements & notes:

Created by:RSPB

Data reproduced with the permission of RSPB. © Crown Copyright. Ordnance Survey licence number AC0000813580 (2025)

N

00.0350.070.14 km

Map scale = 1:4,000

Date printed: 29/05/2025

Cairngorms Connect

Forestry and Land Scotland

Coilltearachd agus Fearann Alba

NatureScot

NàdarAlba

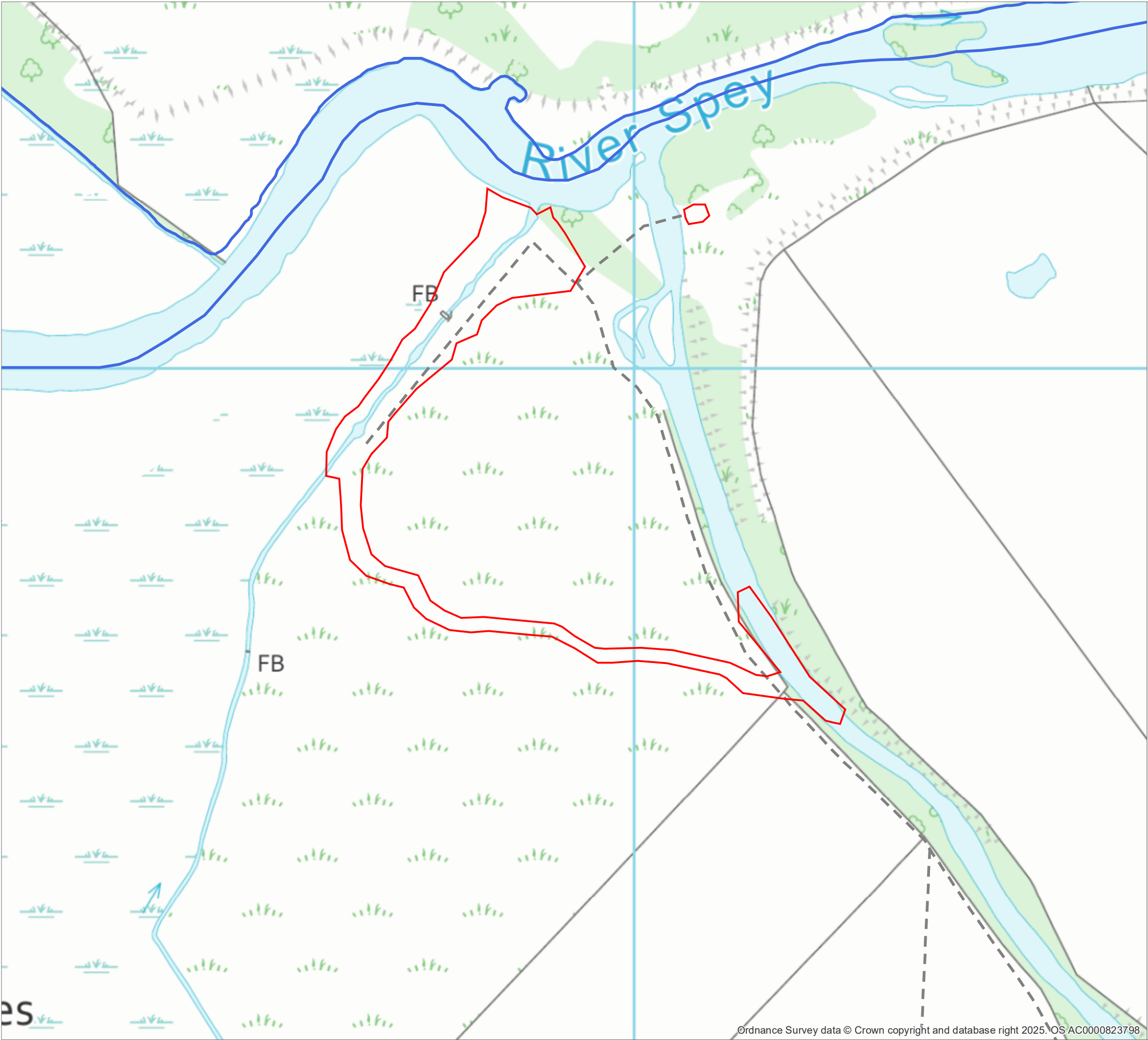
Scotland's Nature Agency

Buidheann Nàdar na h-Alba

RSPB




SCOTLAND





RSPB Insh Marshes - River Tromie  
realignment - Site Plan N

Legend:

-  Planning boundary
-  Access Routes
-  RSPB Reserves- Public (UK) (polygons)

Acknowledgements & Notes:

Created by: RSPB  
Data reproduced with the permission of RSPB. © Crown Copyright. Ordnance Survey  
licence number AC0000813580 (2025)



Map scale = 1:2,500

Date printed: 26/03/2025

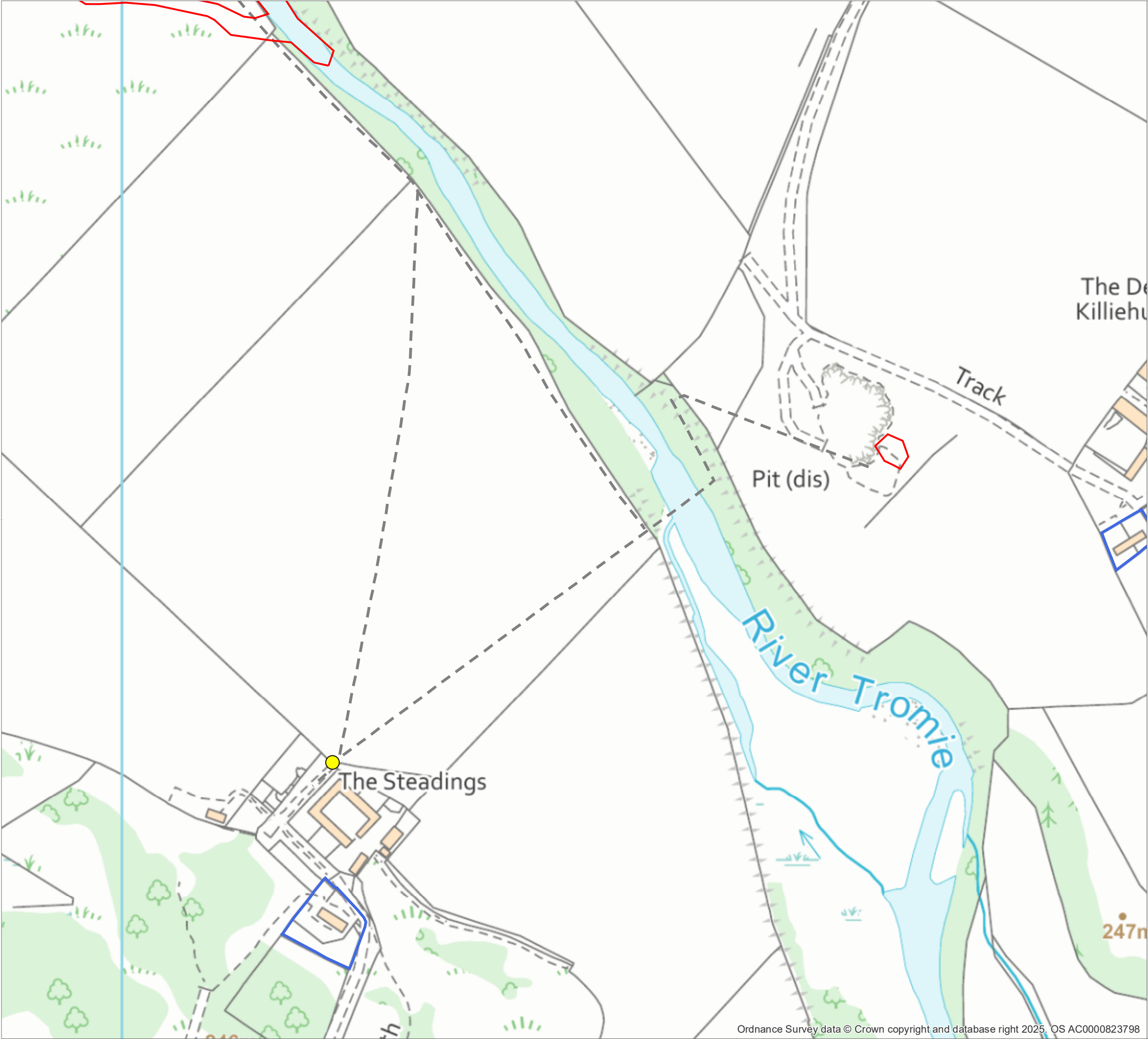


Cairngorms  
Connect







Forestry and  
Land Scotland  
Coilltearachd agus  
Fearann Alba





RSPB Insh Marshes - River Tromie  
realignment - Site Plan S

Legend:

-  Access Point
-  Planning boundary
-  Access Routes
-  RSPB Reserves- Public (UK) (polygons)

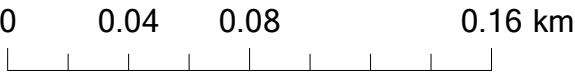
Acknowledgements & Notes:

Created by: RSPB  
Data reproduced with the permission of RSPB. © Crown Copyright. Ordnance Survey  
licence number AC0000813580 (2025)



Map scale = 1:2,500

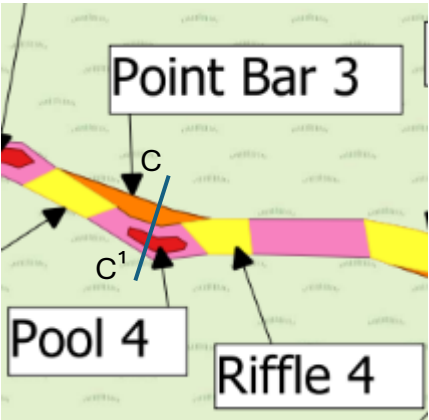
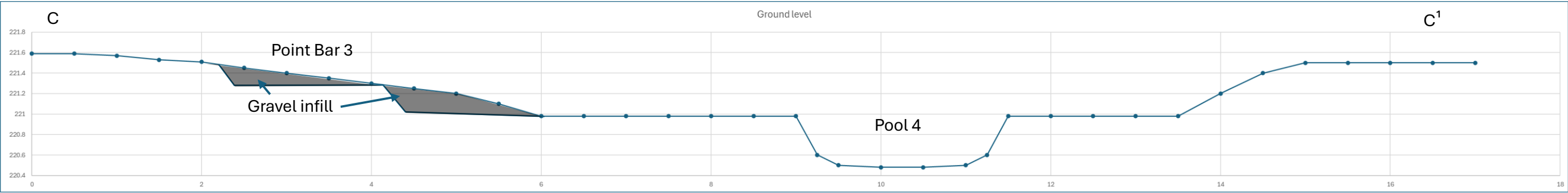
Date printed: 26/03/2025



Cairngorms  
Connect



Cross Section C-C<sup>1</sup> of Point Bar 3 and Pool 4 to scale 1:5,000 @A3



These cross-sections and long section show the point bar, pool and riffle features in a more realistic way. The cross-sections are at a scale of 1:5000 with distance in metres along the x axis and height in metres AOD up the y axis. The long section has the same vertical scale but distance has been compressed due to the length of the section. The new channel is between 9.8m and 13.5m wide, 0.5m deep and pools are an additional 0.5m deep.

As mentioned in the Design Drawings document, there is some flexibility allowed for in the channel design to create as natural a finish as possible using rough surfaces, variable bank angles (within limits), the placement and forming of the gravel to create the riffle and point bar features and the excavation of pools and inset berms (a lowering of the bank edge) to add depth and width.

Cross Section D-D<sup>1</sup> of Riffle 6 (to scale 1:5000 @A3) and long section E-E<sup>1</sup> from Pool 6 down the channel to beyond Riffle 6 (compressed horizontal scale)

