

# **AGENDA ITEM 8**

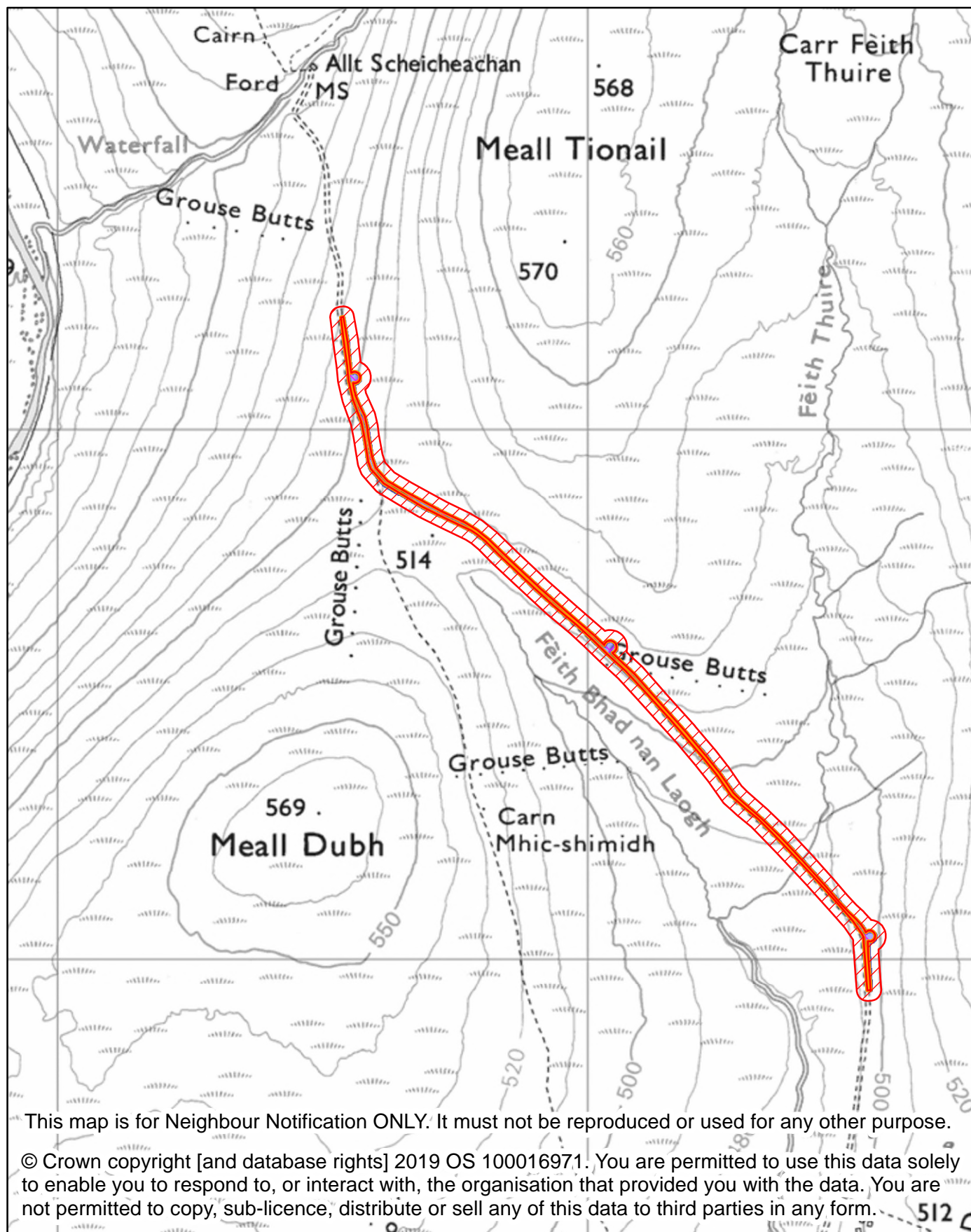
## **APPENDIX I**

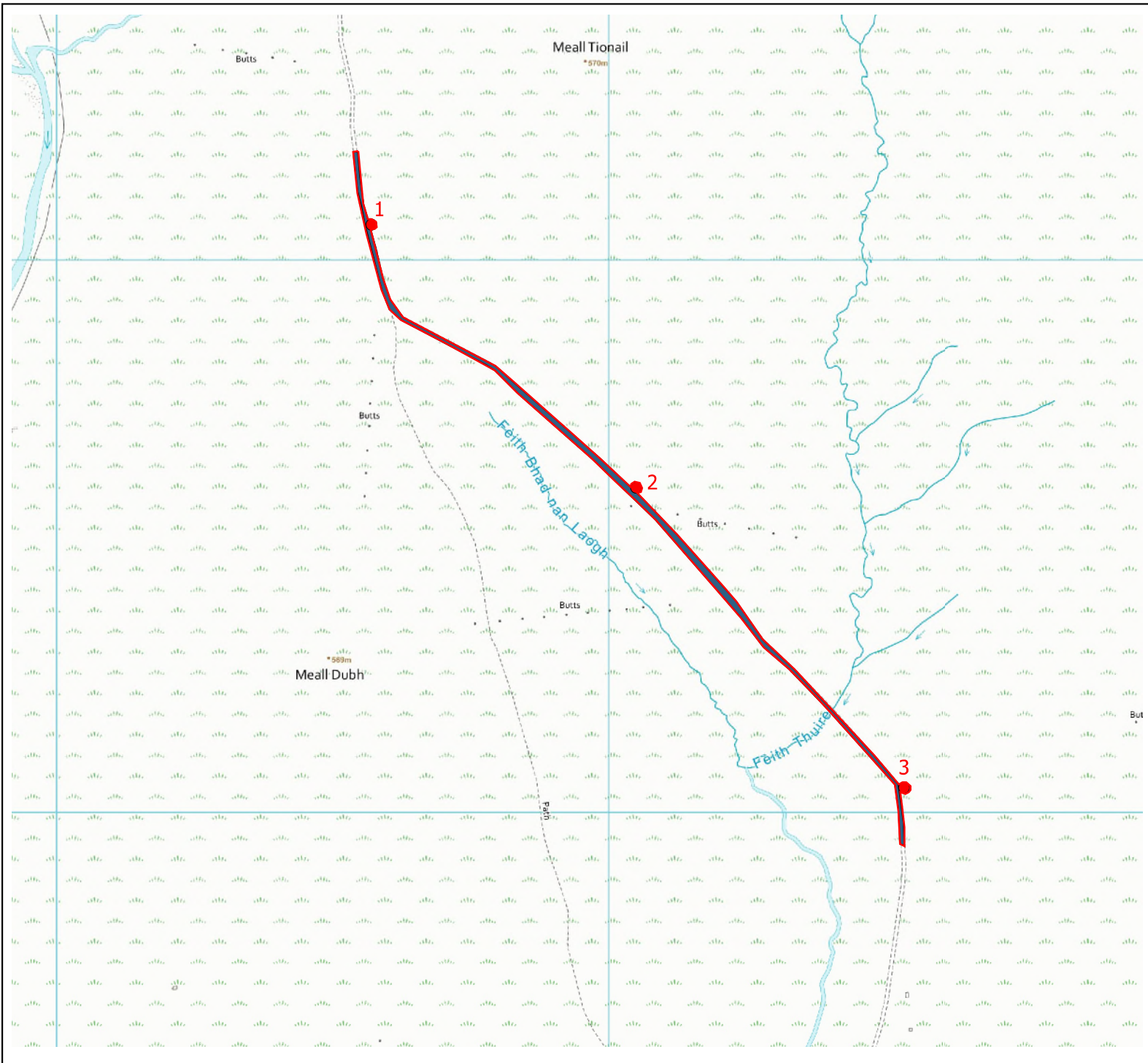
**2019/0113/DET**

**PLANS**

# NEIGHBOUR NOTIFICATION

Location Plan showing planning application site



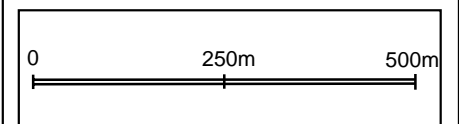



19/00018/FLL

**West Hand, Blair Atholl**

## Legend

- Mineral Extraction
- Resurfaced section

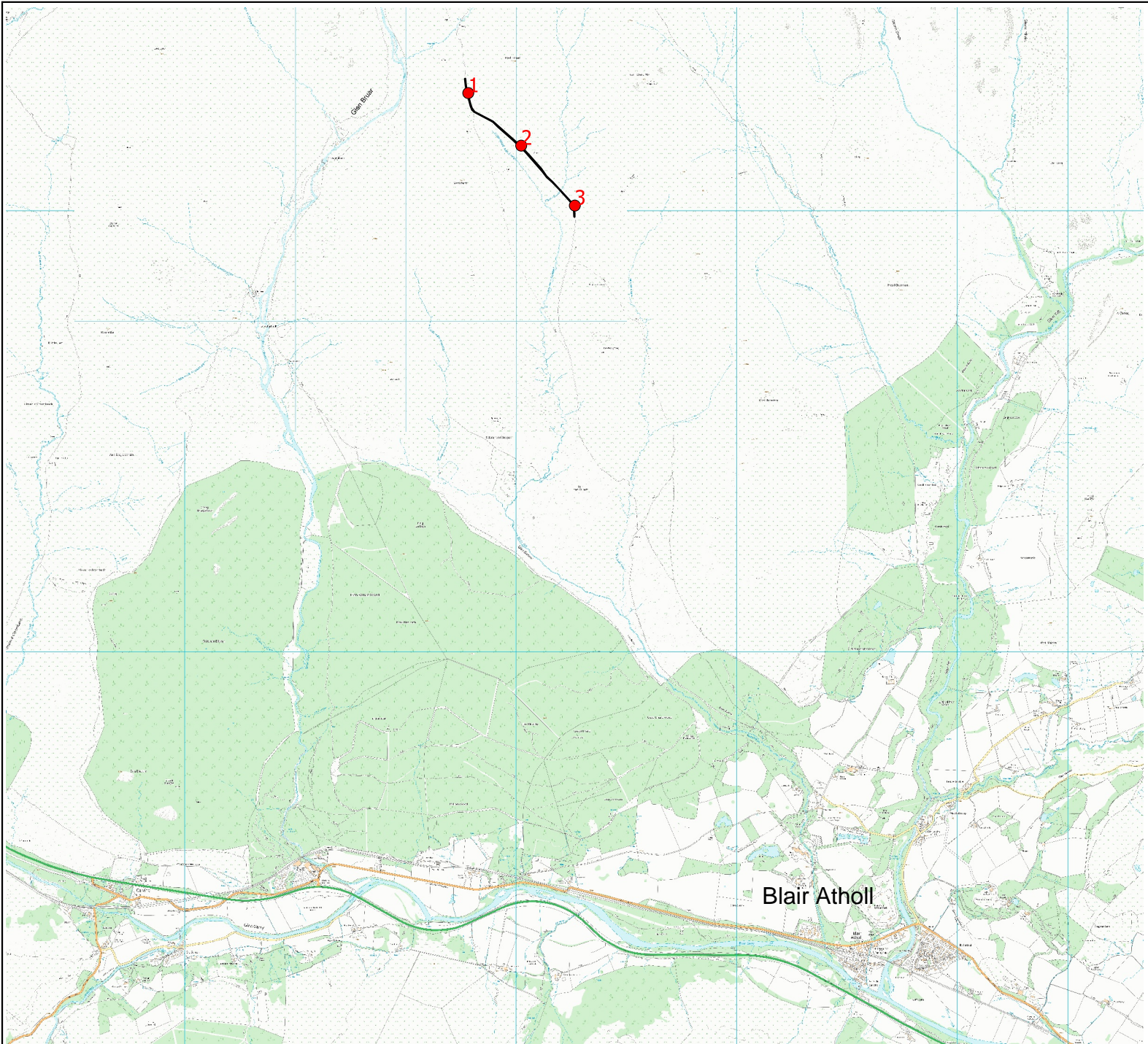


Scale 1:10000

© Crown copyright and database right 2018.  
Ordnance Survey Licence number \*

This map was produced on 05/04/19







West Hand Road

**Location Plan**

**Key**

- Mineral Extract Areas
- Section resurfaced



Scale 1:50000

© Crown copyright and database right 2018.  
Ordnance Survey Licence number \*

This map was produced on \*/\*/\*