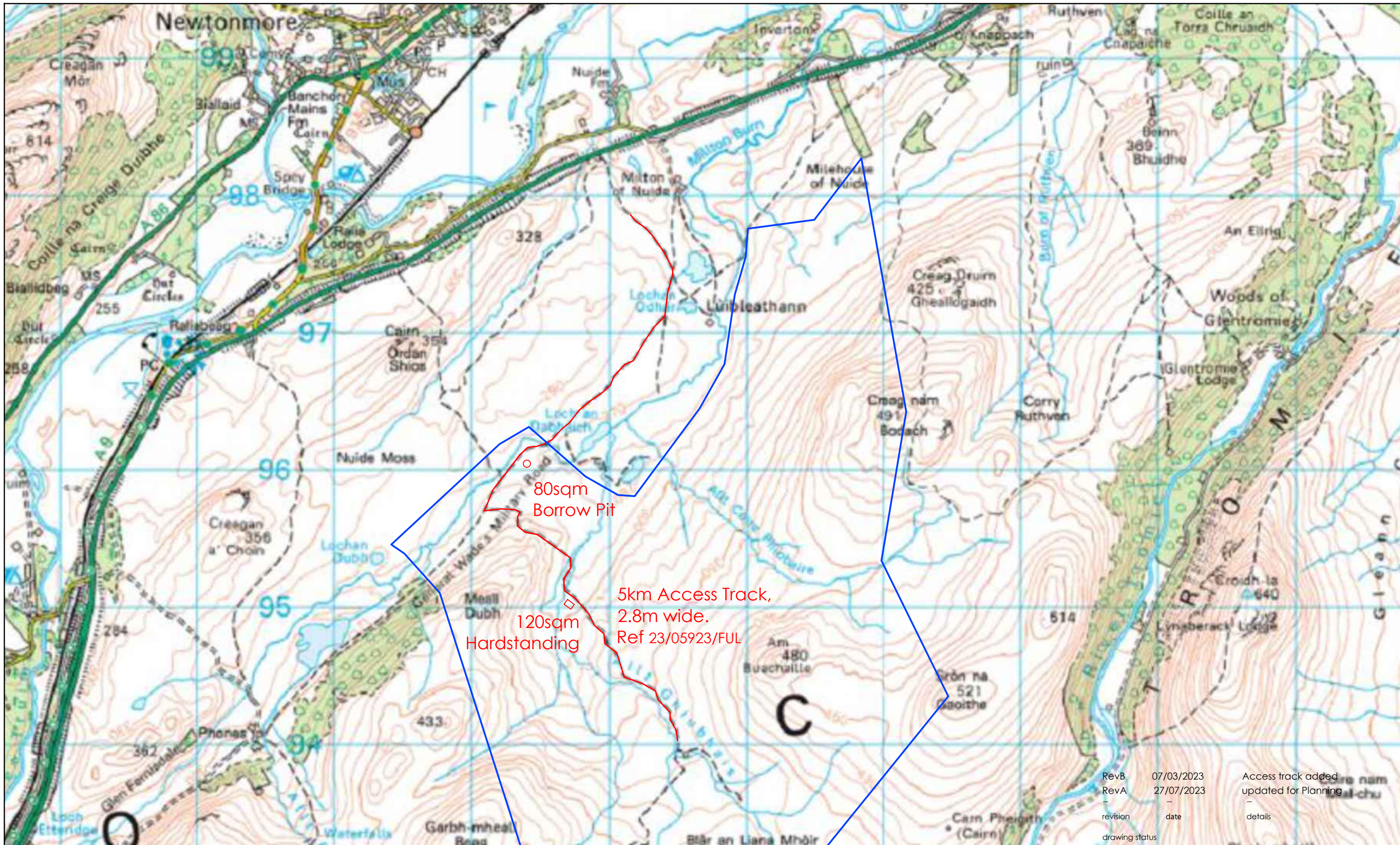


# Agenda Item 9

## Appendix 1

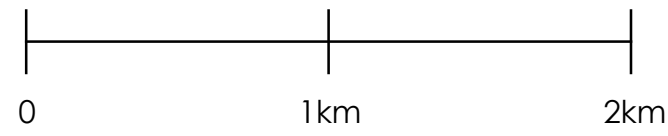
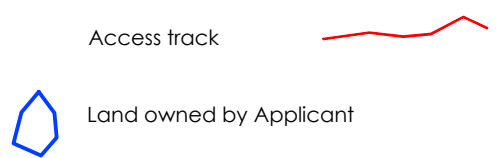
**2024/0082/DET**

**Plans**



RevB	07/03/2023	Access track added
RevA	27/07/2023	updated for Planning
revision	date	details
drawing status		

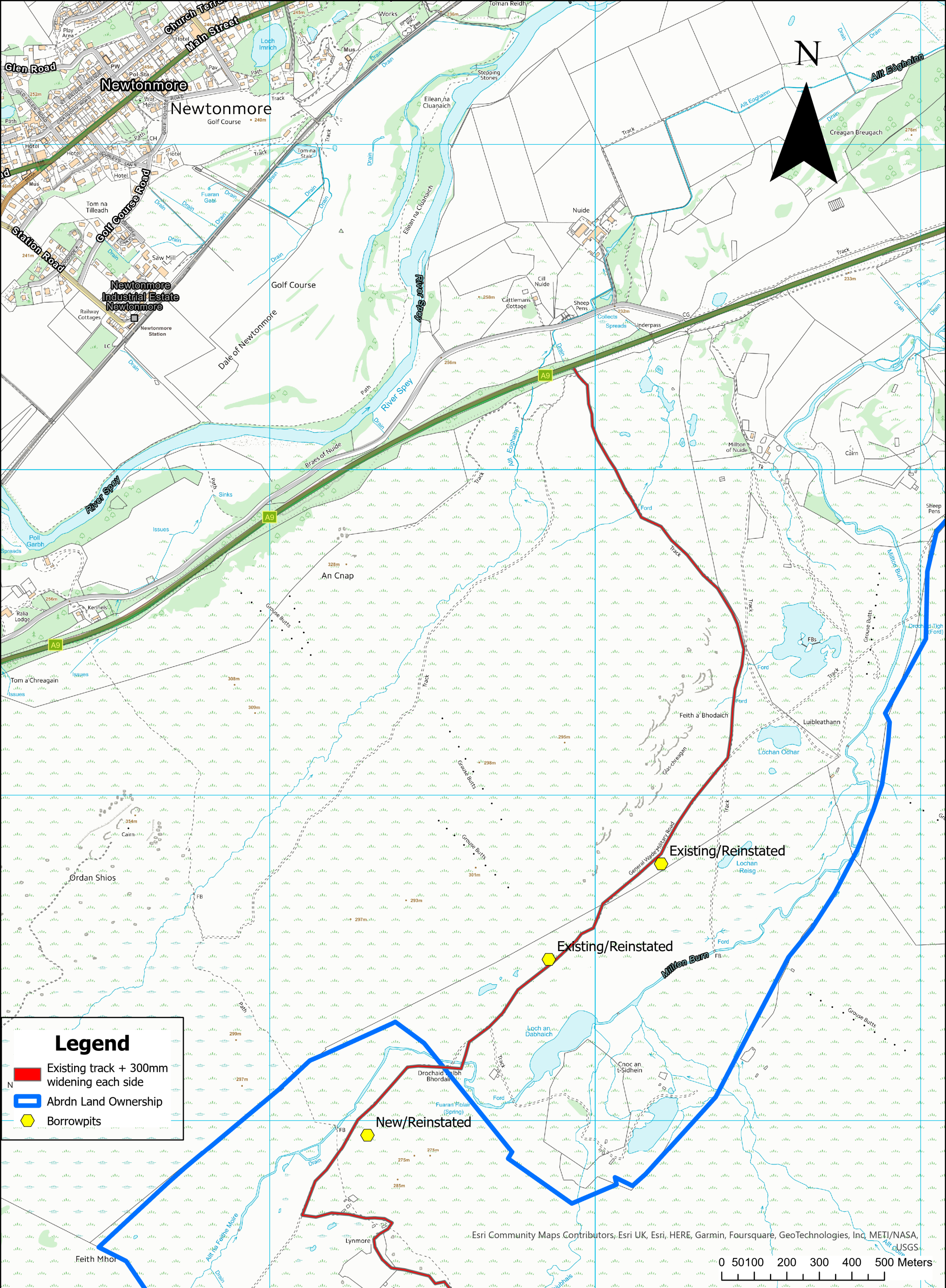
A9 South to Perth



**Roderick James Architects LLP**  
 DEVON - WILTSHIRE - SCOTLAND  
 tel: 01803 868 000 email: enquiries@rjarchitects.co.uk www.roderickjamesarchitects.co.uk

Planning / Detail Design

project Ralia Bothy	drawing Location Plan
client abrdn Property Holdings	drawing number Drysdale2_000
scale 1:25000 @ A3	revision B
date April 2023	



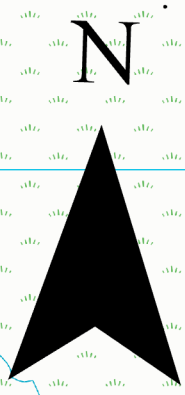
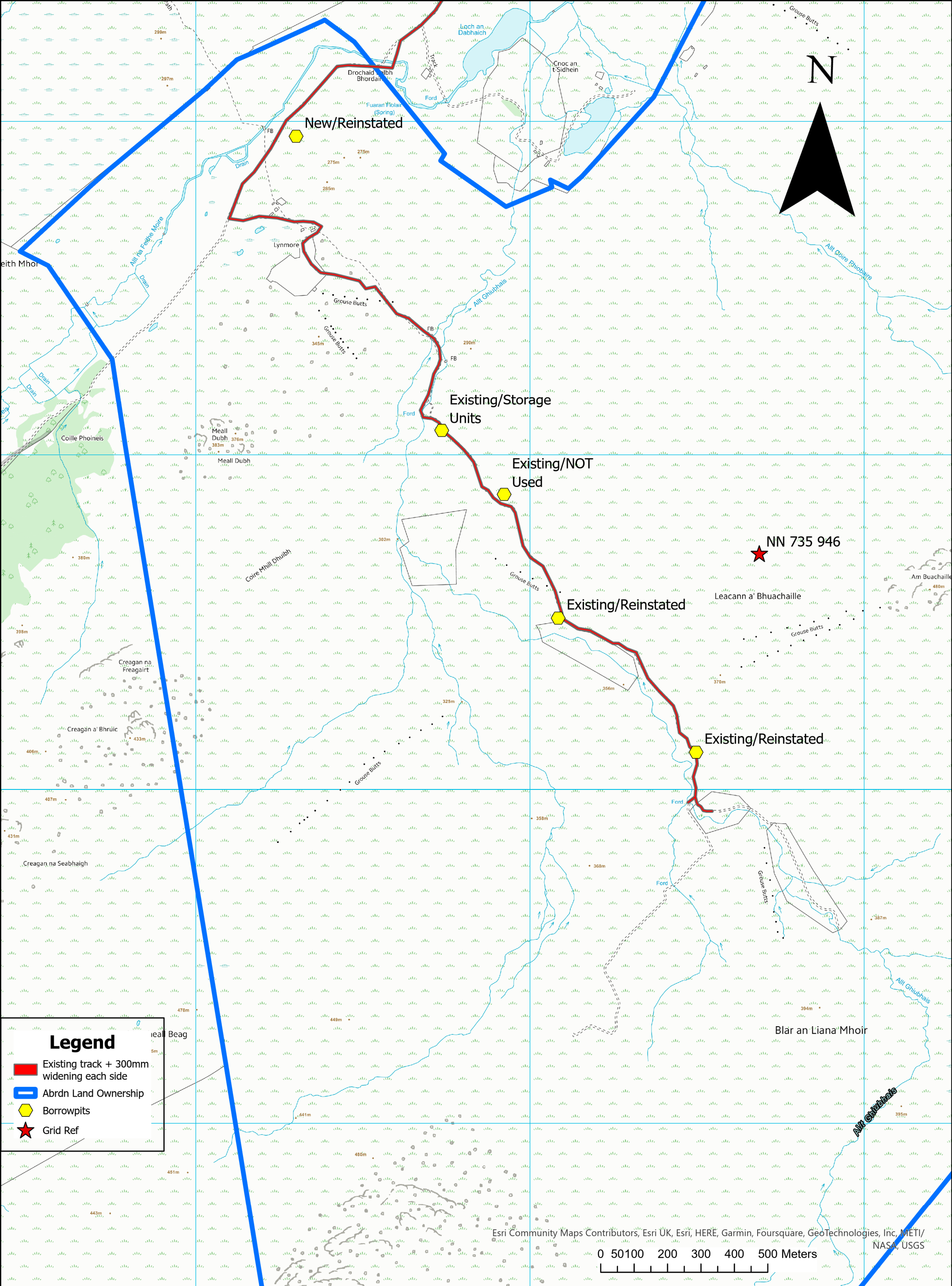
**Legend**

- █ Existing track + 300mm widening each side
- █ Aبردن Land Ownership
- ⬡ Borrowpits

**MAP 1 OF 2- FAR RALIA ESTATE- EXISTING TRACK WIDENING**

Esri Community Maps Contributors, Esri UK, Esri, HERE, Garmin, Foursquare, GeoTechnologies, Inc, METI/NASA, USGS





★ NN 735 946

**Legend**

- █ Existing track + 300mm widening each side
- ▬ Abridged Land Ownership
- ⬡ Borrowpits
- ★ Grid Ref

Esri Community Maps Contributors, Esri UK, Esri, HERE, Garmin, Foursquare, GeoTechnologies, Inc, METI/ NASA, USGS

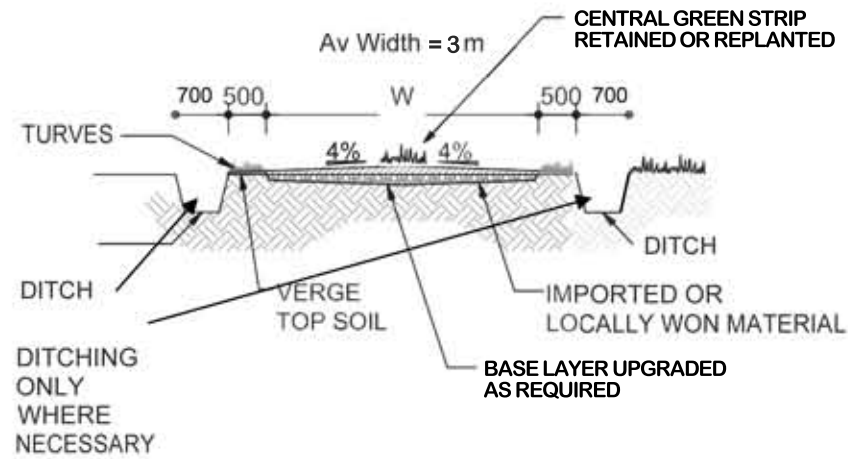
0 50 100 200 300 400 500 Meters

**MAP 2 OF 2- FAR RALIA ESTATE- EXISTING TRACK WIDENING**

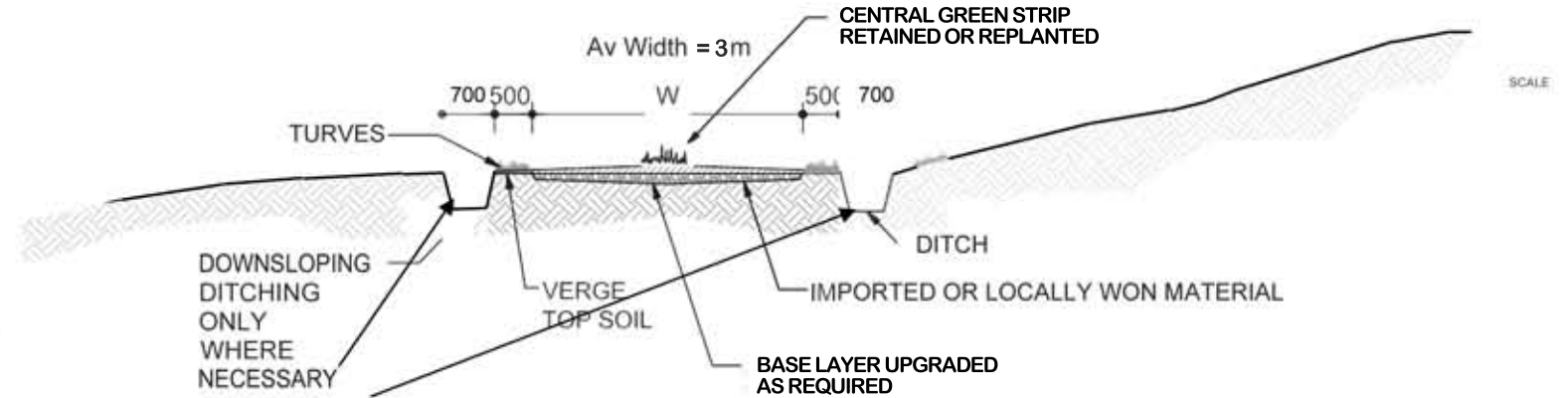
# TYPICAL ACCESS TRACK SECTIONS

Scale: 1:100

**W = 3.0 m for Vehicular Traffic**



TYPICAL ROAD SECTION



TYPICAL ROAD SECTION  
GENTLY SLOPING TERRAIN

