


Community Archaeology in the Cairngorms National Park

Eve Boyle, RCAHMS





Glen Banchor







Aviemore



Raising Awareness: Guided walks & lectures



Buildings of Kingussie

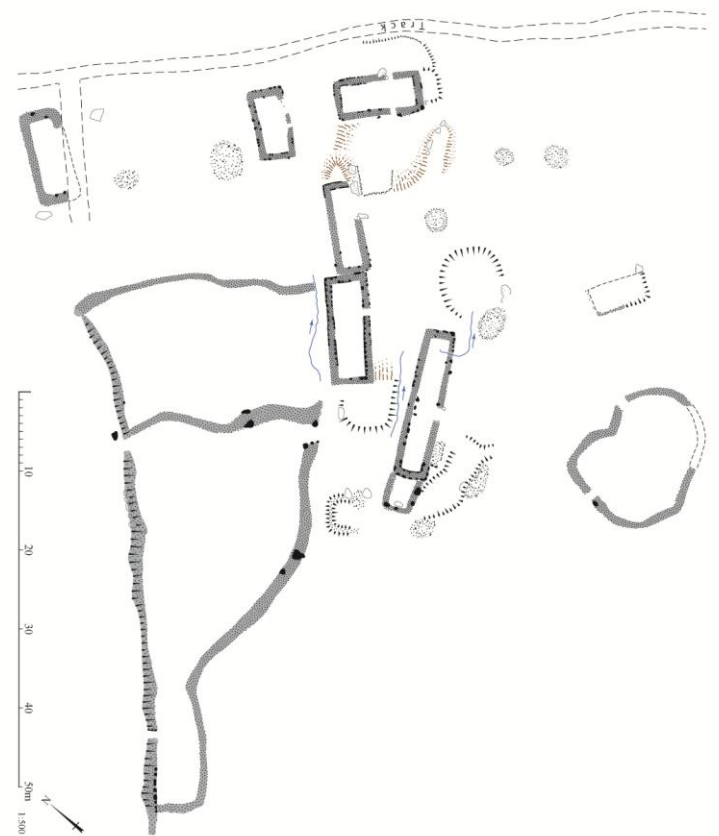


Kingussie & Tomintoul

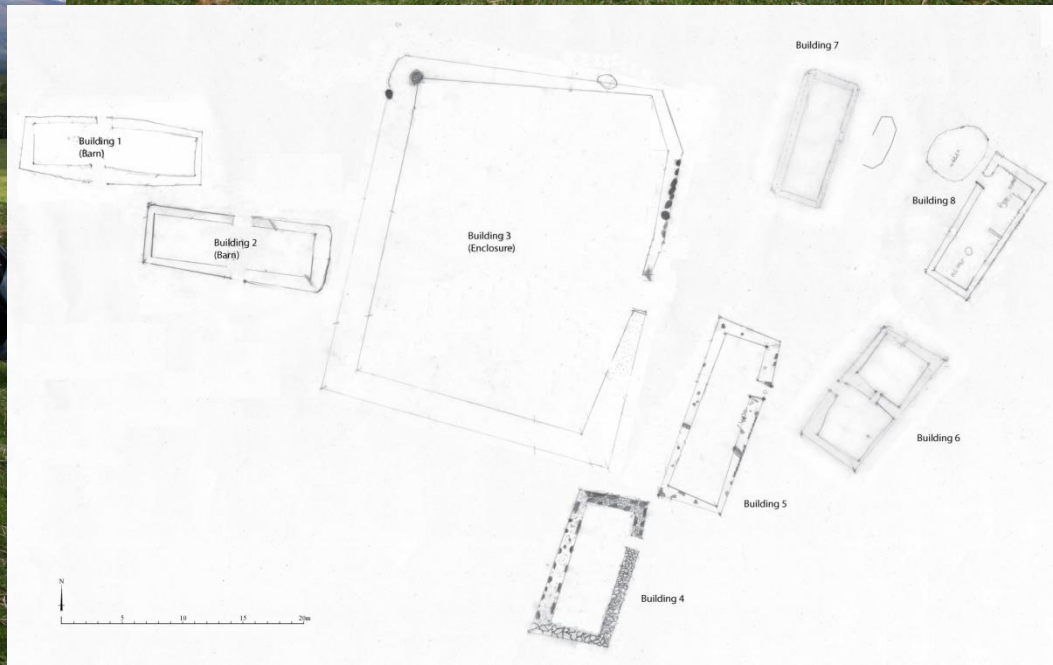


Raising Awareness: Field training courses





Dunachtonmore, Badenoch








Neolithic chambered tomb, Kincaig

Cup-marked Rock, Alvie





Prehistoric roundhouses,
Kerrow and Alvie



© 2013 Google

Image © 2013 Getmapping plc

Google earth

Imagery Date: 1/1/2005 2005

57°07'32.03" N 3°58'00.27" W elev 356 m

Eye alt 892 m

Dunachton